











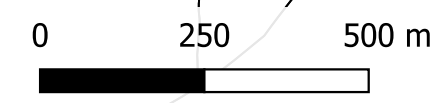
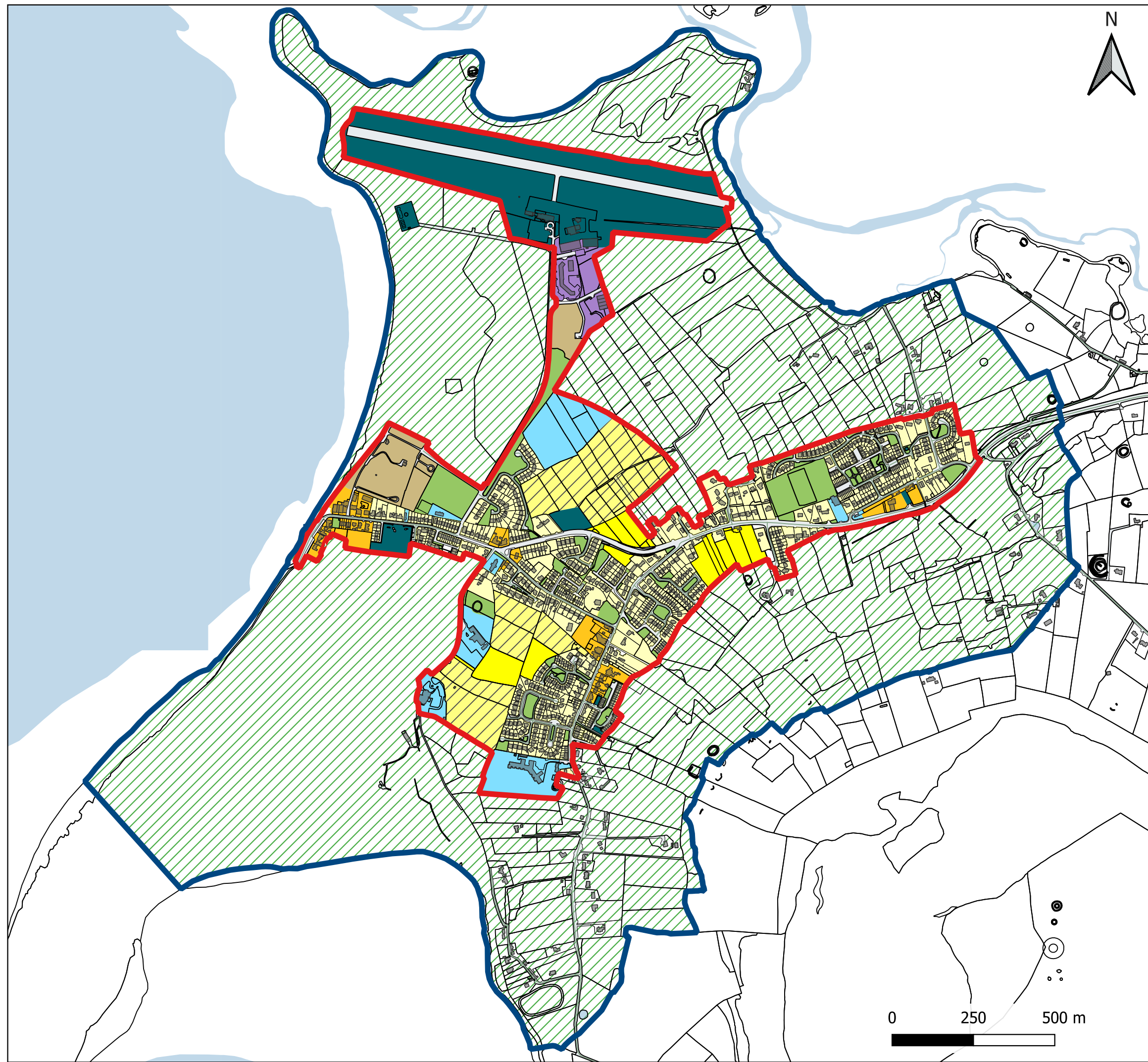


# Strandhill

## Draft Zoning Map



-  Plan Limit
-  Development Limit
-  MIX - mixed uses
-  eRES - existing residential areas
-  nRES - new residential uses
-  CF - community facilities
-  BIE - business, industrial, enterprise
-  OS - open space and recreational amenities
-  TU - transport and utilities infrastructure
-  TOU - tourism
-  SLR - Strategic Land Reserve
-  GB - Green Belt



13 October 2023