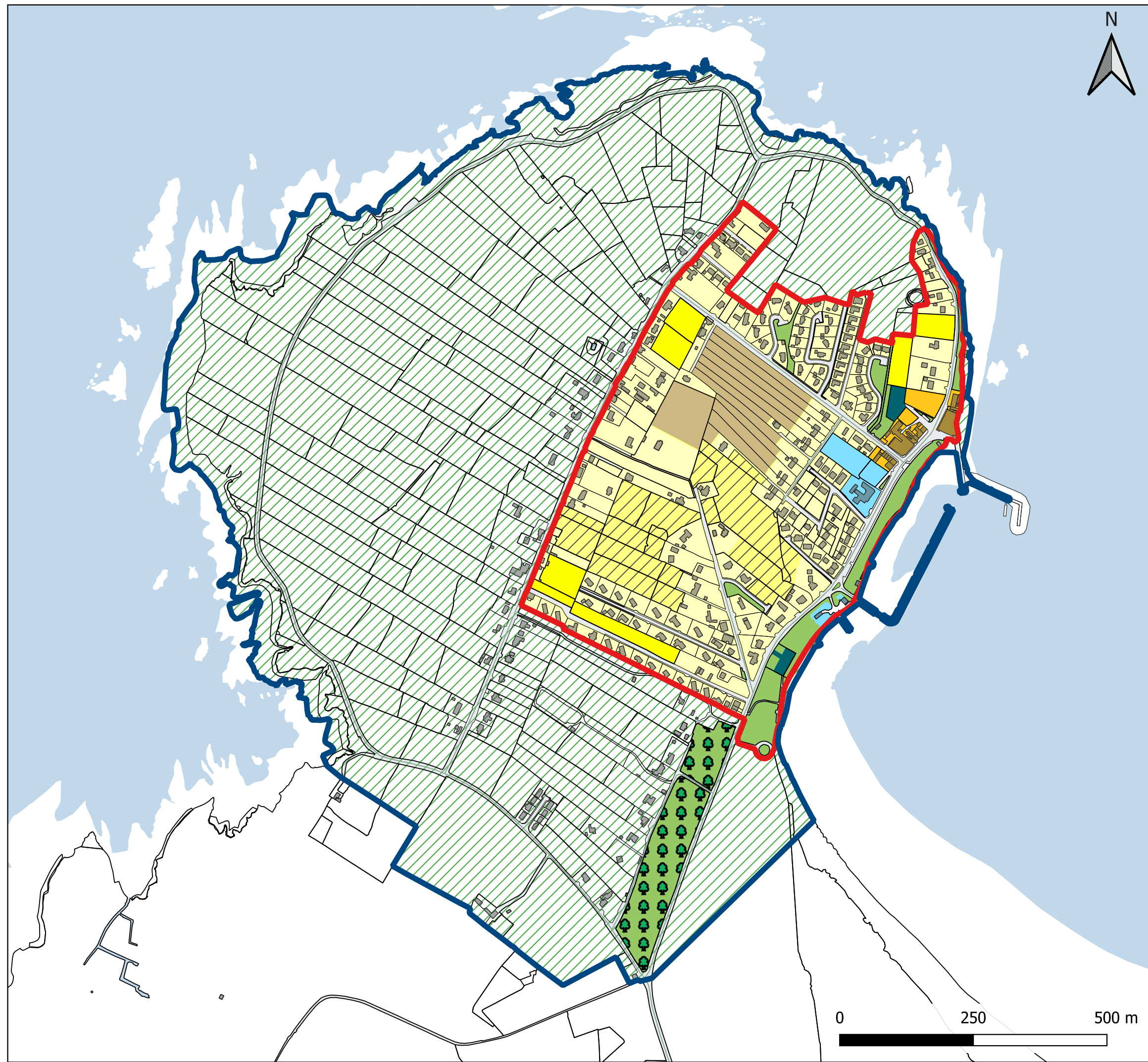













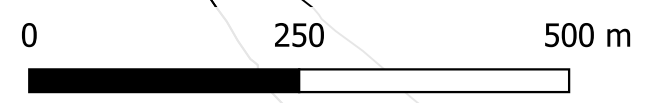


Mullaghmore Draft Zoning Map



-  **Plan Limit**
-  **Development Limit**
-  **MIX** - mixed uses
-  **eRES** - existing residential areas
-  **nRES** - new residential uses
-  **CF** - community facilities
-  **BIE** - business, industrial, enterprise
-  **OS** - open space and recreational amenities
-  **TU** - transport and utilities infrastructure
-  **TOU** - tourism
-  **SLR** - Strategic Land Reserve
-  **TPO** - tree preservation order
-  **GB** - Green Belt



13 October 2023