







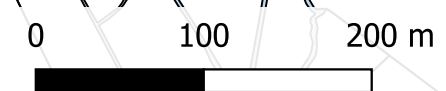
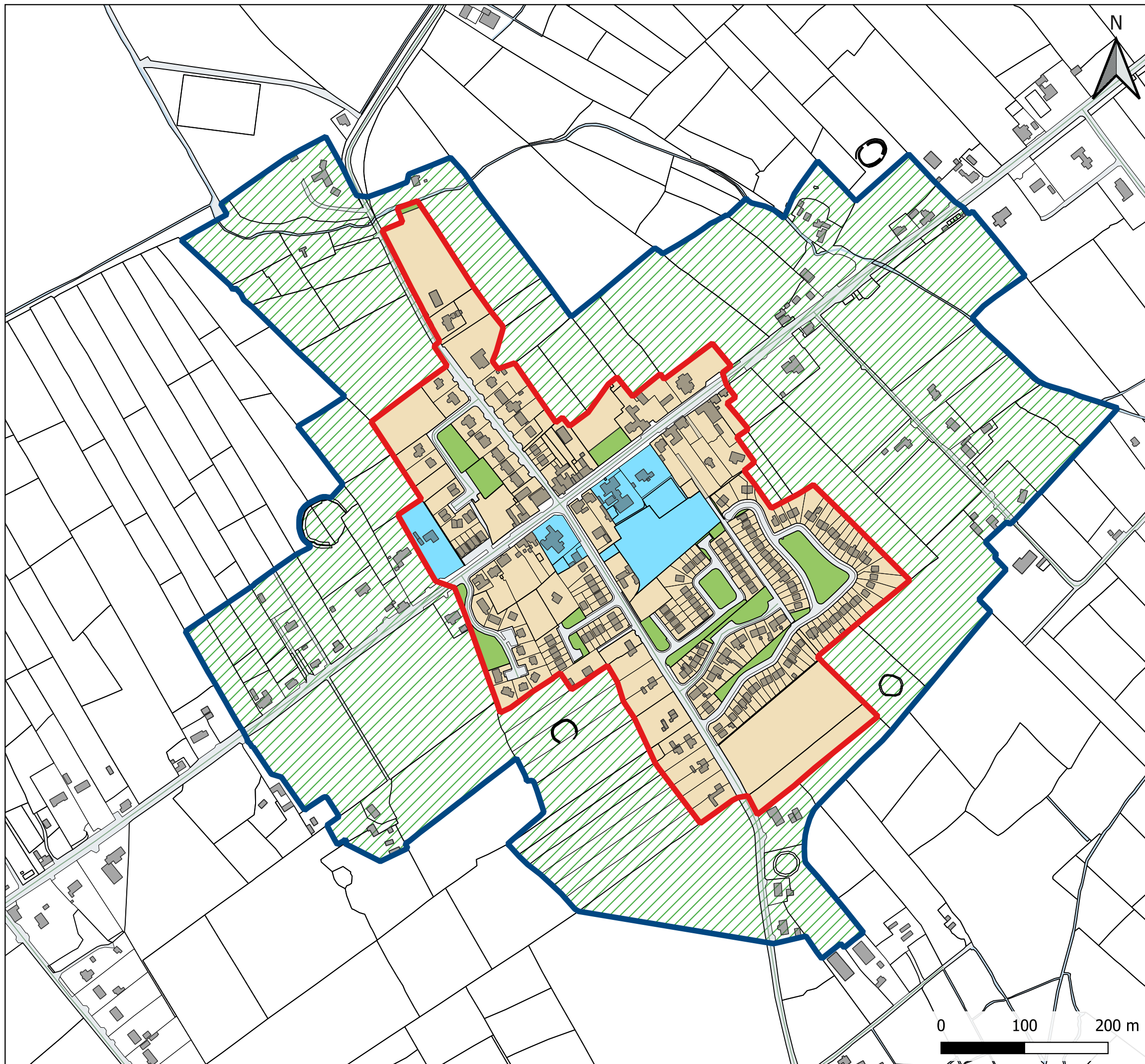


# Cliffony

## Draft Zoning Map

-  Plan Limit
-  Development Limit
-  RV - rural village
-  CF - community facilities
-  BIE - business, industrial, enterprise
-  TU - transport and utilities infrastructure
-  OS - open space and recreational amenities
-  GB - Green Belt



13 October 2023