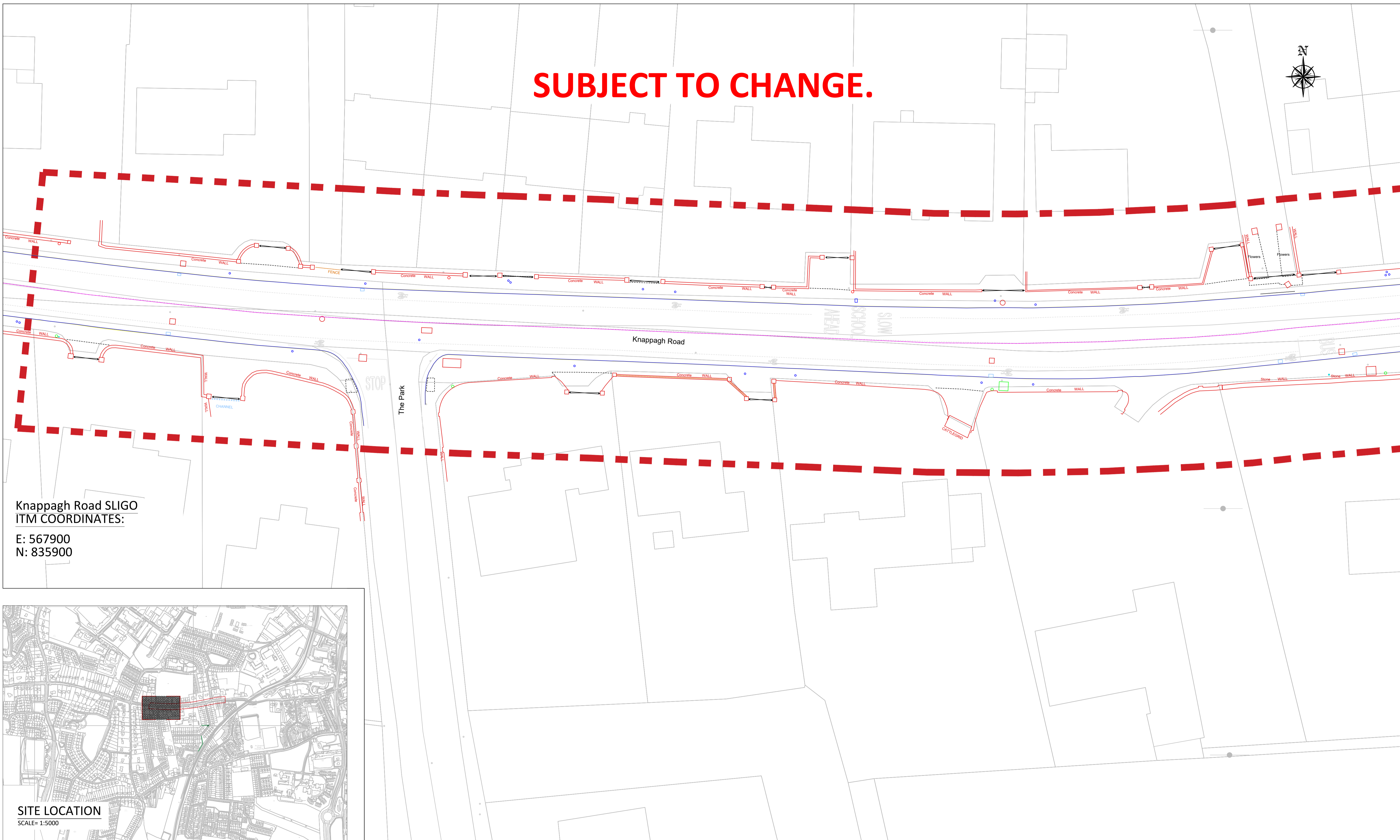


**SUBJECT TO CHANGE.**



Knappagh Road SLIGO  
ITM COORDINATES:

E: 567900  
N: 835900



SITE LOCATION  
SCALE= 1:5000

© Talha Ezzamel. All rights reserved. Licence number CCMA Talha Ezzamel/SCC 2020-2010



Designer  
Active Travel  
Roads Section  
Sligo County Council  
Riverside,  
Sligo.  
Ph: 071-911111

NOTES:

1. This Drawing is only to be used for the Design Element identified in the title box.
2. All other information shown on the drawing is to be considered indicative only.
3. All levels are in metres & refer to Malin O.D.
4. The area indicated for lands available for traffic management arrangements are indicative only.
5. Additional lands required for the placing of traffic signs etc as required in the Construction Stage Traffic Management plan can be agreed with the Engineer prior to commencement of the contract
6. Available lands for accommodation works to be agreed between the contractor and the landowner.

Job Title

SCOIL URSULA  
AT-SRTS-002

Drawing Title

EXISTING -  
SHEET 1 OF 3

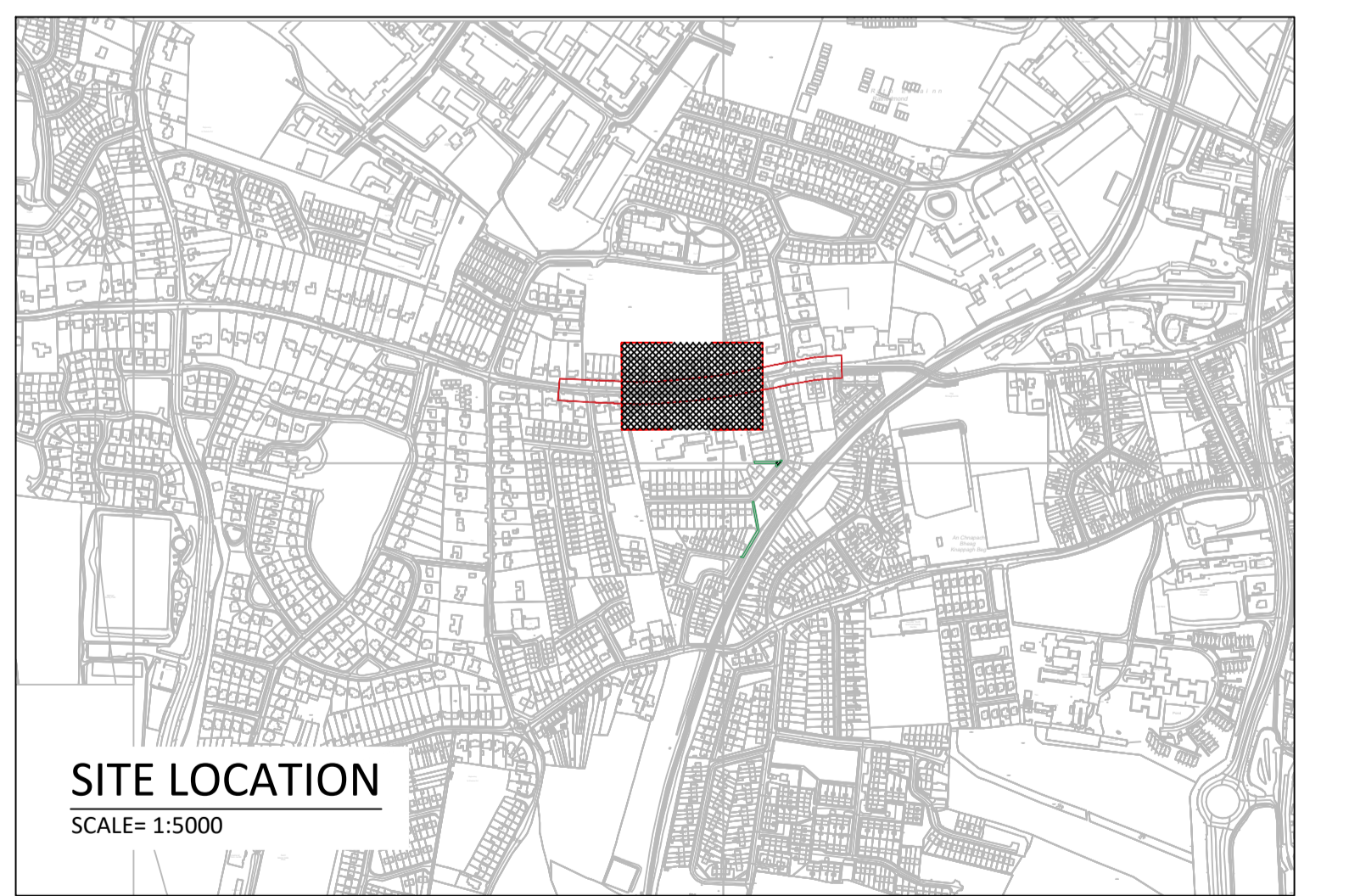
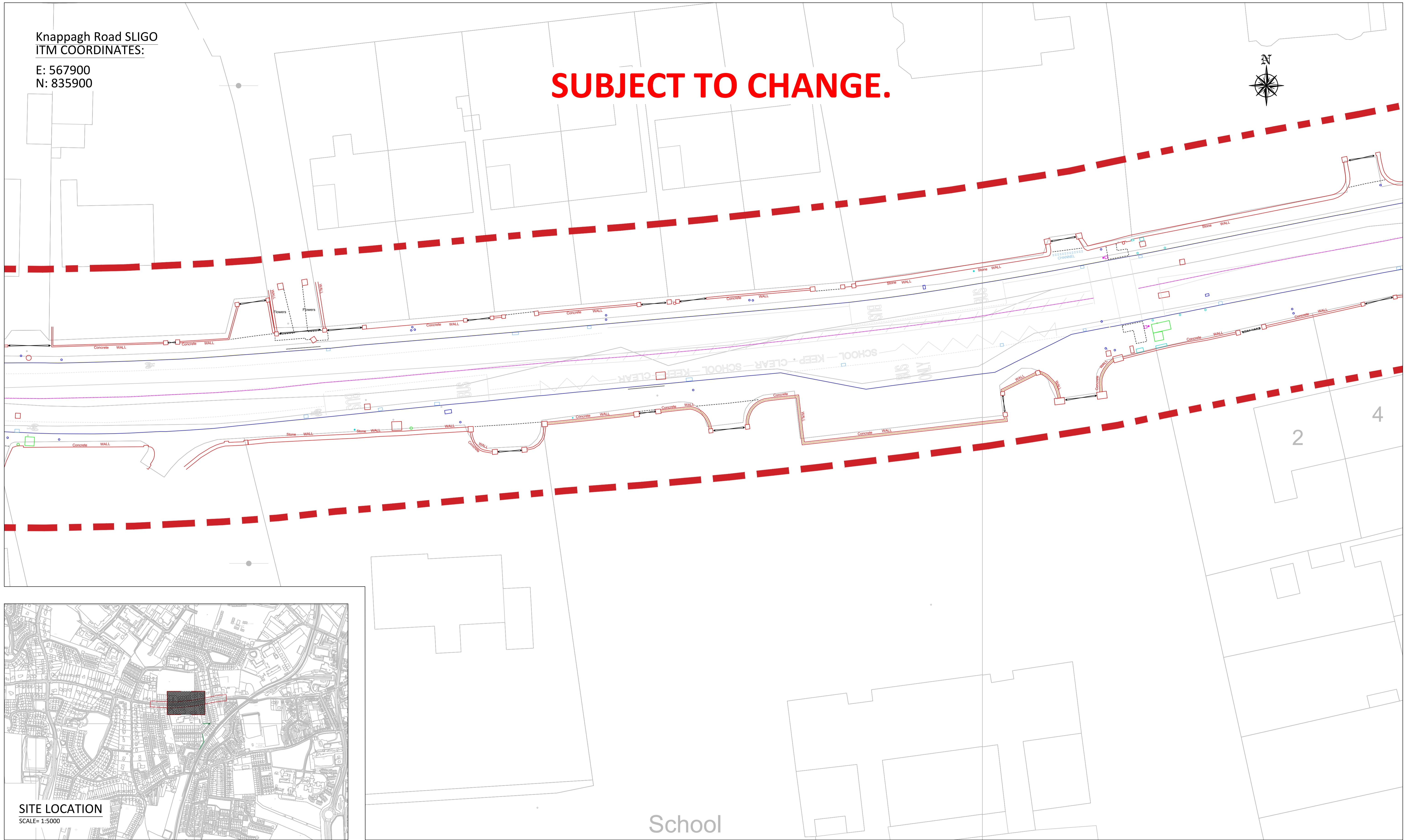

Drawing Status

SUBJECT TO CHANGE

| Issue | Date       | Description | By | Chkd | Appd | Scale at A1 | Date      | Job No      | Drawing No     | Issue |
|-------|------------|-------------|----|------|------|-------------|-----------|-------------|----------------|-------|
| D01   | 12.07.2023 | Issue       | EJ | POR  | POR  | 1:200       | JULY 2023 | AT-SRTS-002 | AT-SRTS-002-08 | D01   |

Knappagh Road SLIGO  
 ITM COORDINATES:  
 E: 567900  
 N: 835900

**SUBJECT TO CHANGE.**



© Talis Ermano. All rights reserved. Licence number CCMA Talis Ermano/SCC 2020-2010



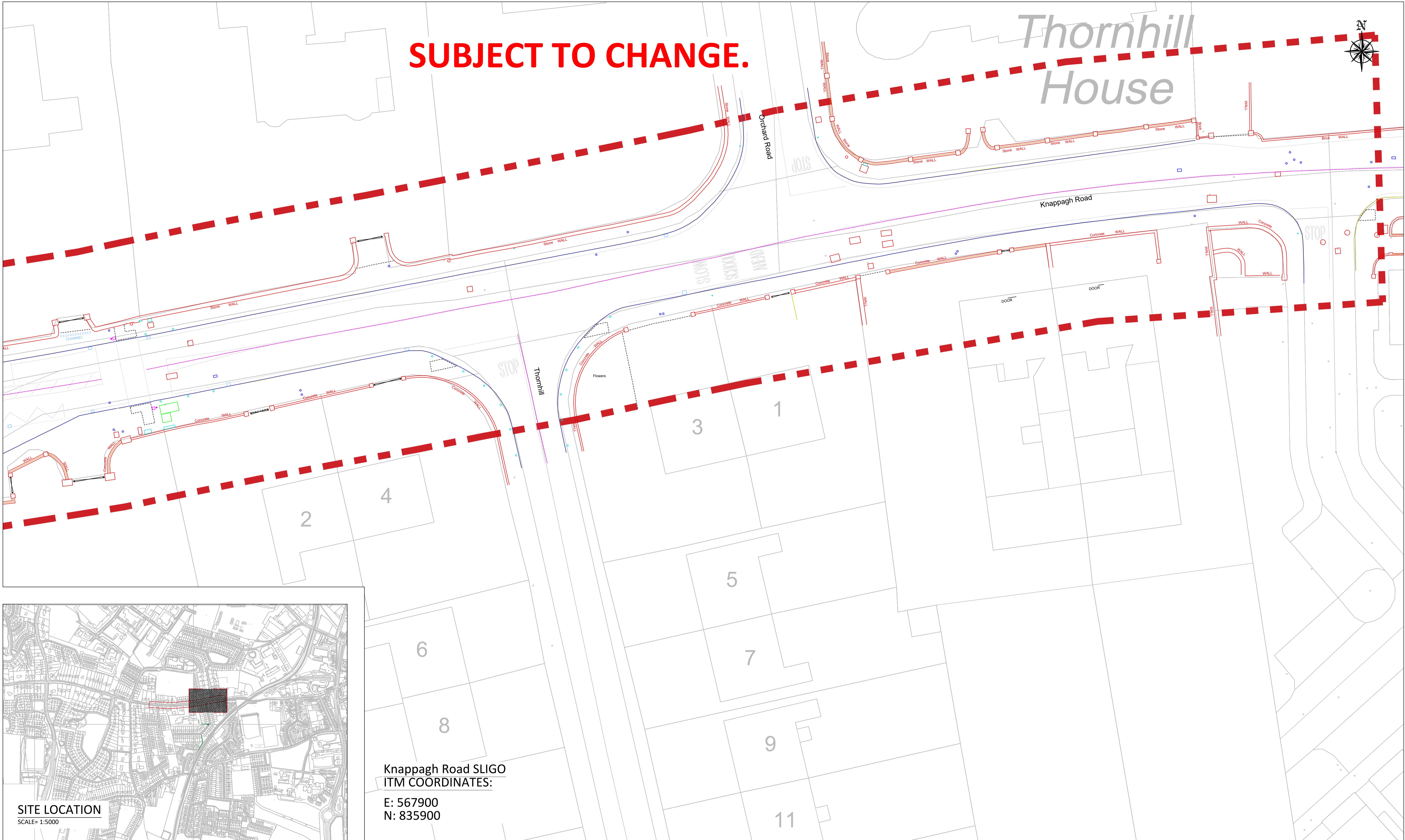
Designer  
 Active Travel  
 Roads Section  
 Sligo County Council  
 Riverside,  
 Sligo.  
 Ph: 071-9111111

- NOTES:
1. This Drawing is only to be used for the Design Element identified in the title box.
  2. All other information shown on the drawing is to be considered indicative only.
  3. All levels are in metres & refer to Malin O.D.
  4. The area indicated for lands available for traffic management arrangements are indicative only.
  5. Additional lands required for the placing of traffic signs etc as required in the Construction Stage Traffic Management plan can be agreed with the Engineer prior to commencement of the contract
  6. Available lands for accommodation works to be agreed between the contractor and the landowner.

|           |            |       |    |                             |     |             |       |   |             |            |                |       |     |
|-----------|------------|-------|----|-----------------------------|-----|-------------|-------|---|-------------|------------|----------------|-------|-----|
| Job Title |            |       |    | SCOIL URSULA<br>AT-SRTS-002 |     |             |       | Drawing Title<br>EXISTING -<br>SHEET 2 OF 3 |             |            |                |       |     |
| Issue     |            |       |    | Date                        |     |             |       | Drawing Status                              |             |            |                |       |     |
| D01       | 12.07.2023 | Issue | EJ | POR                         | POR | Scale at A1 | 1:200 | Job No                                      | AT-SRTS-002 | Drawing No | AT-SRTS-002-09 | Issue | D01 |
| Date      |            |       |    | Date:                       |     |             |       | SUBJECT TO CHANGE                           |             |            |                |       |     |
| JULY 2023 |            |       |    | JULY 2023                   |     |             |       |   |             |            |                |       |     |

**SUBJECT TO CHANGE.**

Thornhill House



Knappagh Road SLIGO  
ITM COORDINATES:

E: 567900  
N: 835900

**NOTES:**

1. This Drawing is only to be used for the Design Element identified in the title box.
2. All other information shown on the drawing is to be considered indicative only.
3. All levels are in metres & refer to Malin O.D.
4. The area indicated for lands available for traffic management arrangements are indicative only.
5. Additional lands required for the placing of traffic signs etc as required in the Construction Stage Traffic Management plan can be agreed with the Engineer prior to commencement of the contract.
6. Available lands for accommodation works to be agreed between the contractor and the landowner.



Designer  
Active Travel  
Roads Section  
Sligo County Council  
Riverside,  
Sligo.  
Ph: 071-9111111

|           |            |       |    |                             |     |             |       |   |             |            |                |       |     |
|-----------|------------|-------|----|-----------------------------|-----|-------------|-------|---|-------------|------------|----------------|-------|-----|
| Job Title |            |       |    | SCOIL URSULA<br>AT-SRTS-002 |     |             |       | Drawing Title<br>EXISTING -<br>SHEET 3 OF 3 |             |            |                |       |     |
| Issue     |            |       |    | Date                        |     |             |       | Drawing Status<br>SUBJECT TO CHANGE         |             |            |                |       |     |
| D01       | 12.07.2023 | Issue | EJ | POR                         | POR | Scale at A1 | 1:200 | Job No                                      | AT-SRTS-002 | Drawing No | AT-SRTS-002-10 | Issue | D01 |
|           |            |       |    | Date:                       |     |             |       | JULY 2023                                   |             |            |                |       |     |