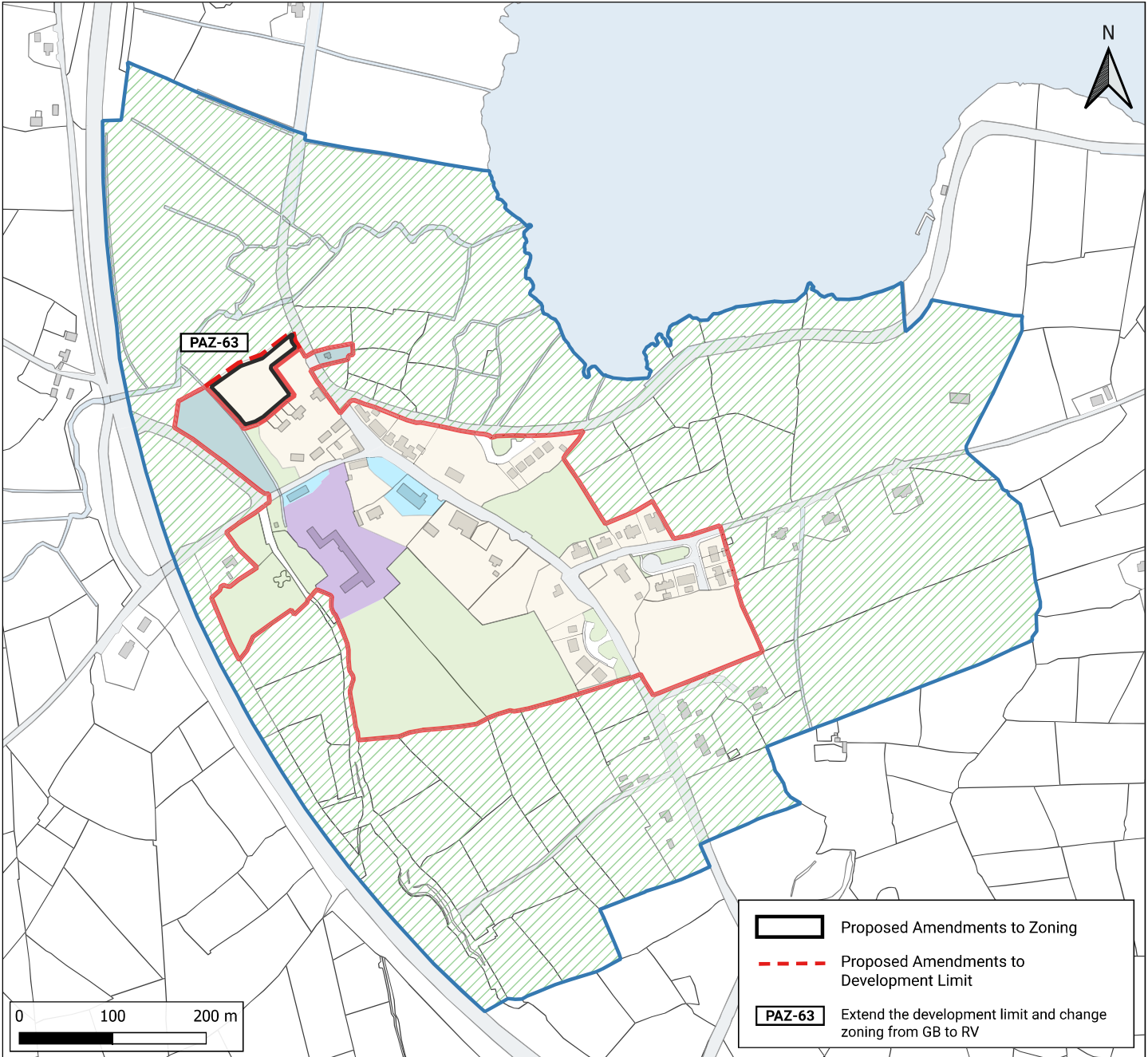


Appendix 2
Town and Village Maps
showing
Proposed Amendments to Zoning

Ballinafad

Proposed Amendments to Zoning

- Plan Limit
- Development Limit
- RV - rural village
- CF - community facilities
- BIE - business, industry, enterprise
- TU - transport and utilities infrastructure
- OS - open space and recreational amenities
- GB - Green Belt



Proposed Amendments to Zoning

Proposed Amendments to Development Limit

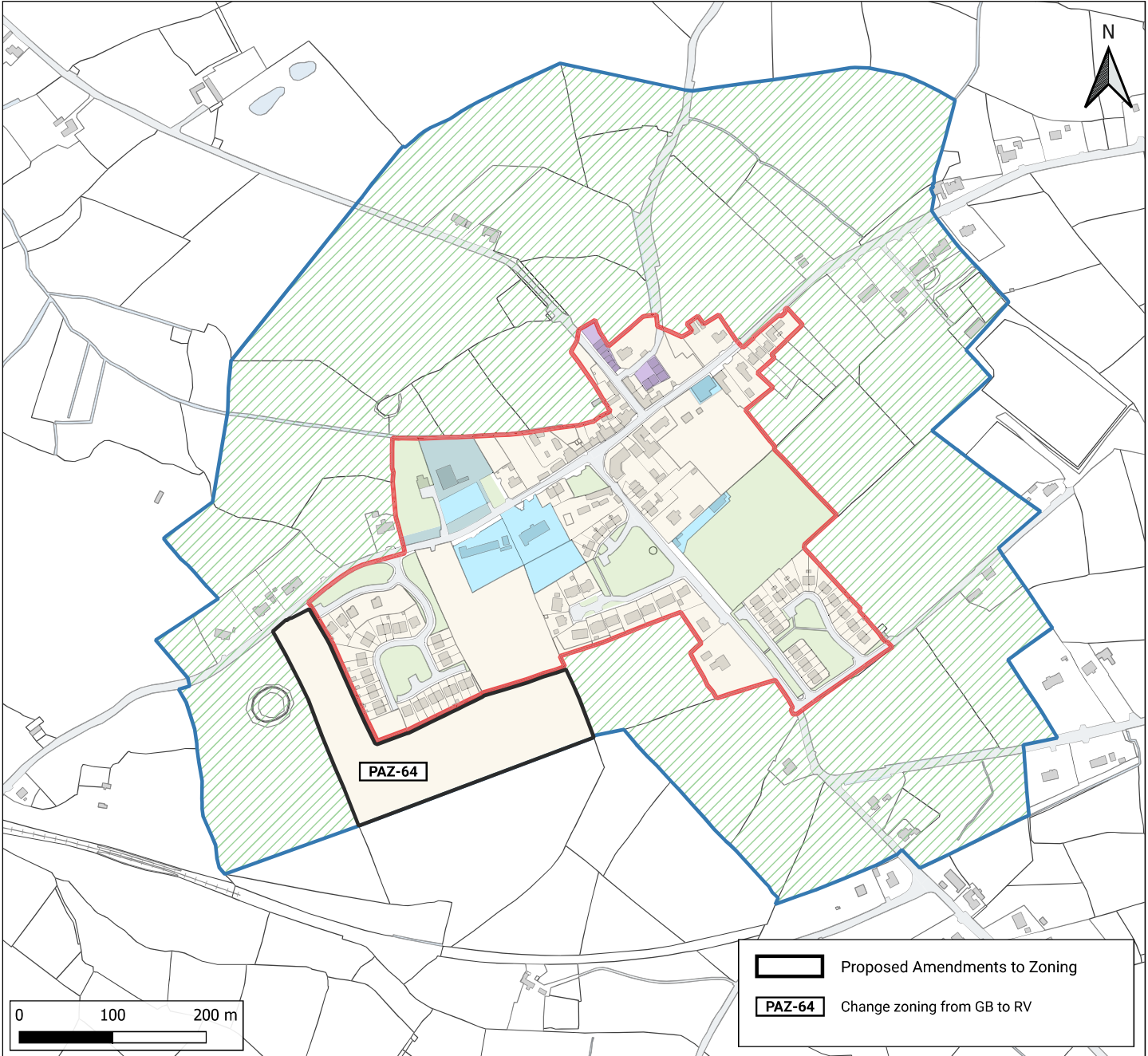
PAZ-63 Extend the development limit and change zoning from GB to RV

07.06.2024

Ballintogher

Proposed Amendments to Zoning

- Plan Limit
- Development Limit
- RV - rural village
- CF - community facilities
- BIE - business, industry, enterprise
- TU - transport and utilities infrastructure
- OS - open space and recreational amenities
- GB - Green Belt

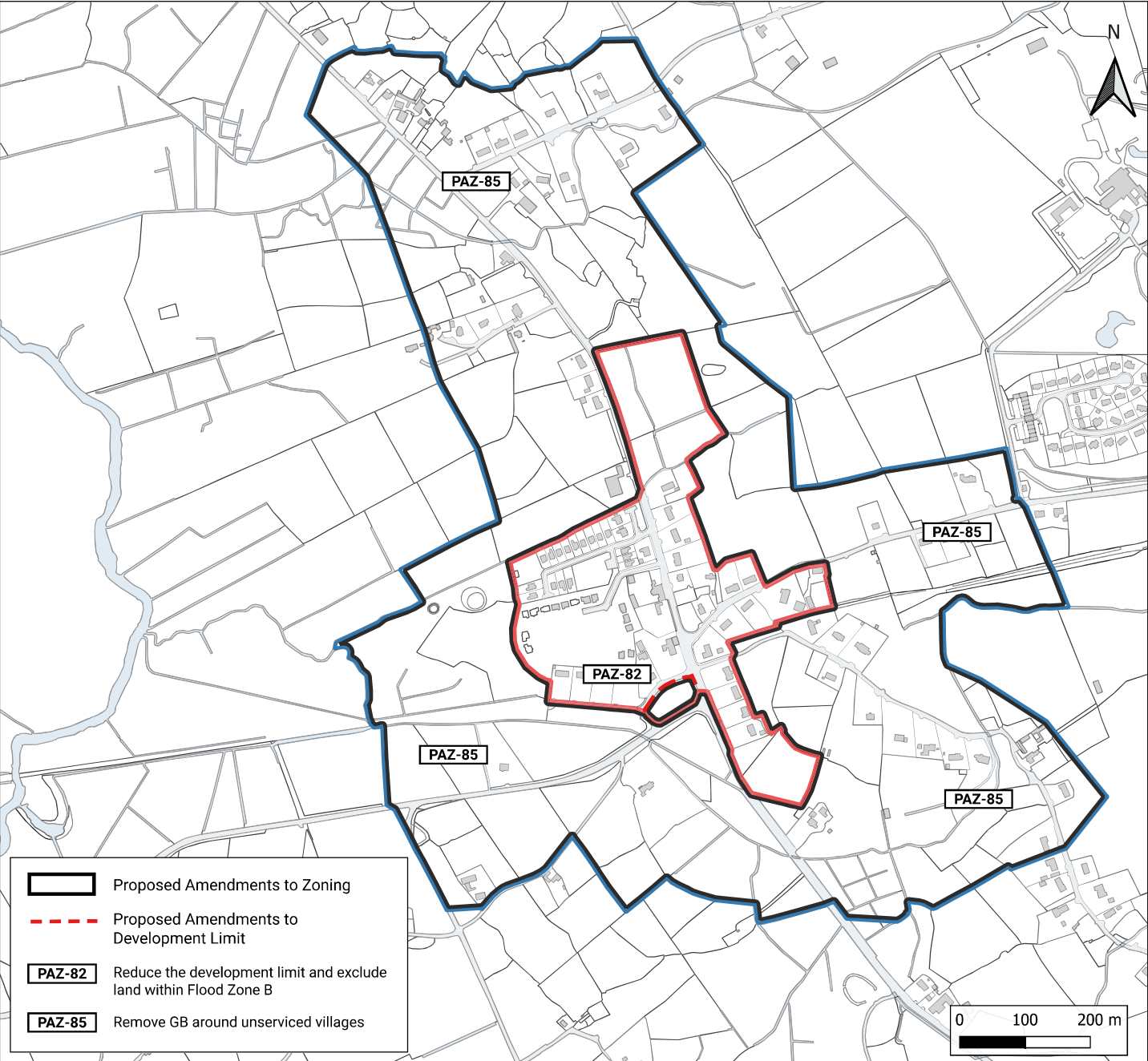


07.06.2024

Ballygawley

Proposed Amendments to Zoning

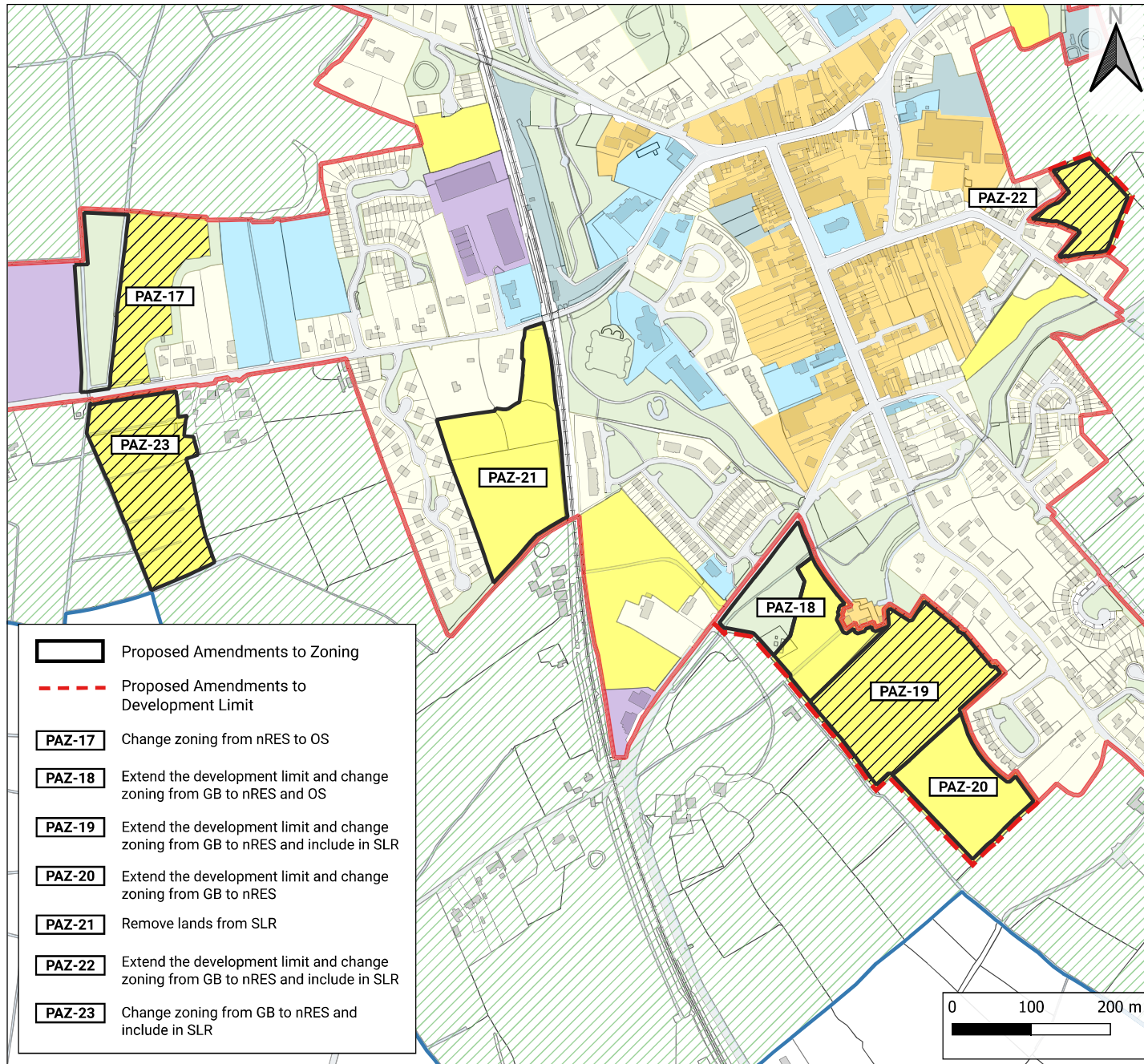
- Plan Limit
- Development Limit



07.06.2024

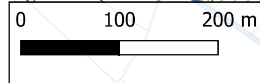
Ballymote

Proposed Amendments to Zoning



- Plan Limit
- Development Limit
- MIX - mixed uses
- eRES - existing residential areas
- nRES - new residential uses
- CF - community facilities
- BIE - business, industry, enterprise
- OS - open space and recreational amenities
- TU - transport and utilities infrastructure
- TOU - tourism
- SLR - Strategic Land Reserve
- GB - Green Belt

- Proposed Amendments to Zoning
- Proposed Amendments to Development Limit
- PAZ-17** Change zoning from nRES to OS
- PAZ-18** Extend the development limit and change zoning from GB to nRES and OS
- PAZ-19** Extend the development limit and change zoning from GB to nRES and include in SLR
- PAZ-20** Extend the development limit and change zoning from GB to nRES
- PAZ-21** Remove lands from SLR
- PAZ-22** Extend the development limit and change zoning from GB to nRES and include in SLR
- PAZ-23** Change zoning from GB to nRES and include in SLR

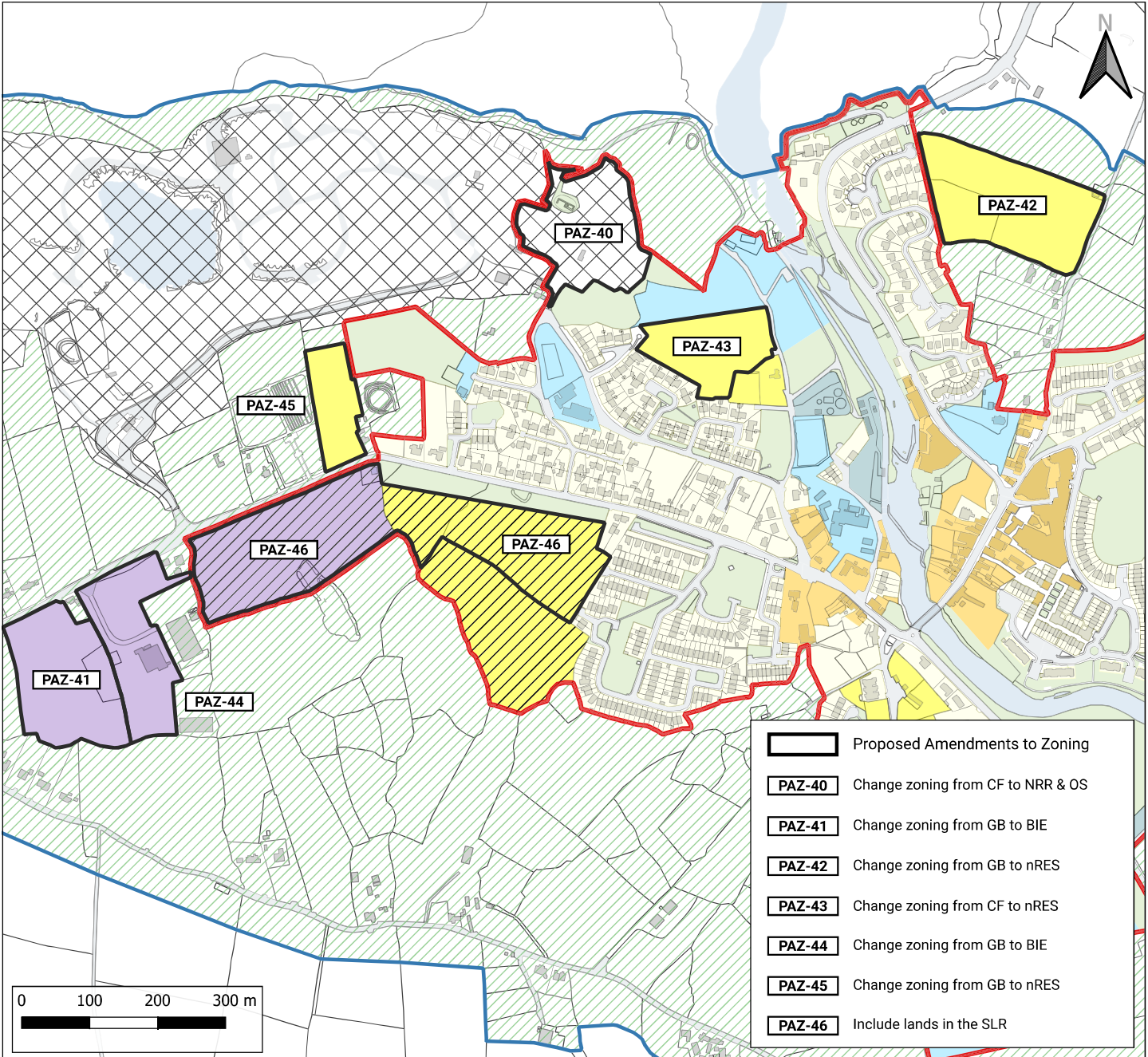


07.06.2024

Ballysadare

Proposed Amendments to Zoning

- Plan Limit
- Development Limit
- MIX - mixed uses
- eRES - existing residential areas
- nRES - new residential uses
- CF - community facilities
- BIE - business, industry, enterprise
- OS - open space and recreational amenities
- TU - transport and utilities infrastructure
- TOU - tourism
- SLR - Strategic Land Reserve
- SLR - BIE Strategic Land Reserve
- GB - Green Belt
- NRR - natural resource reservation



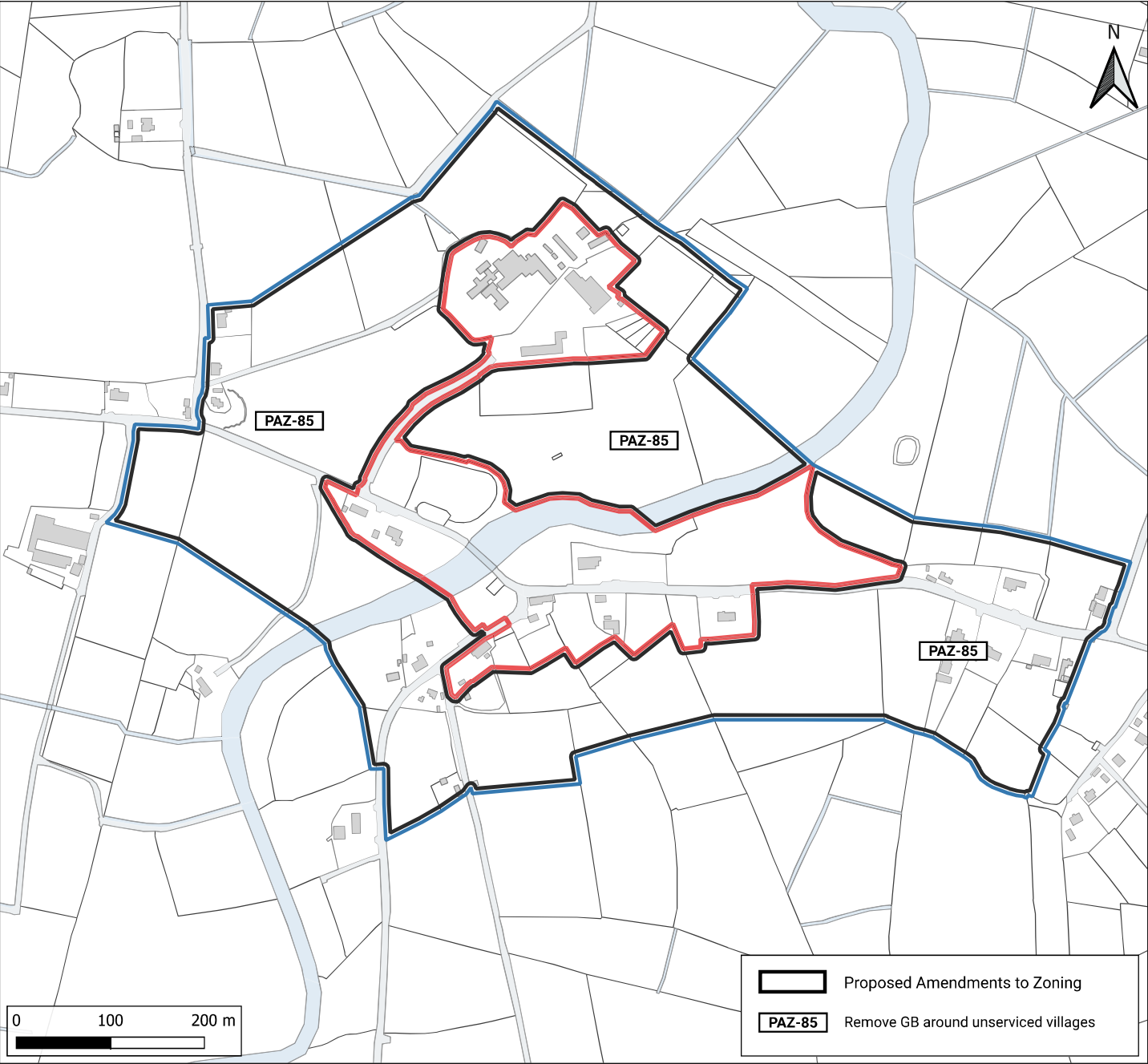
	Proposed Amendments to Zoning
 PAZ-40	Change zoning from CF to NRR & OS
 PAZ-41	Change zoning from GB to BIE
 PAZ-42	Change zoning from GB to nRES
 PAZ-43	Change zoning from CF to nRES
 PAZ-44	Change zoning from GB to BIE
 PAZ-45	Change zoning from GB to nRES
 PAZ-46	Include lands in the SLR

07.06.2024

Banada

Proposed Zoning Amendments

- Plan Limit
- Development Limit

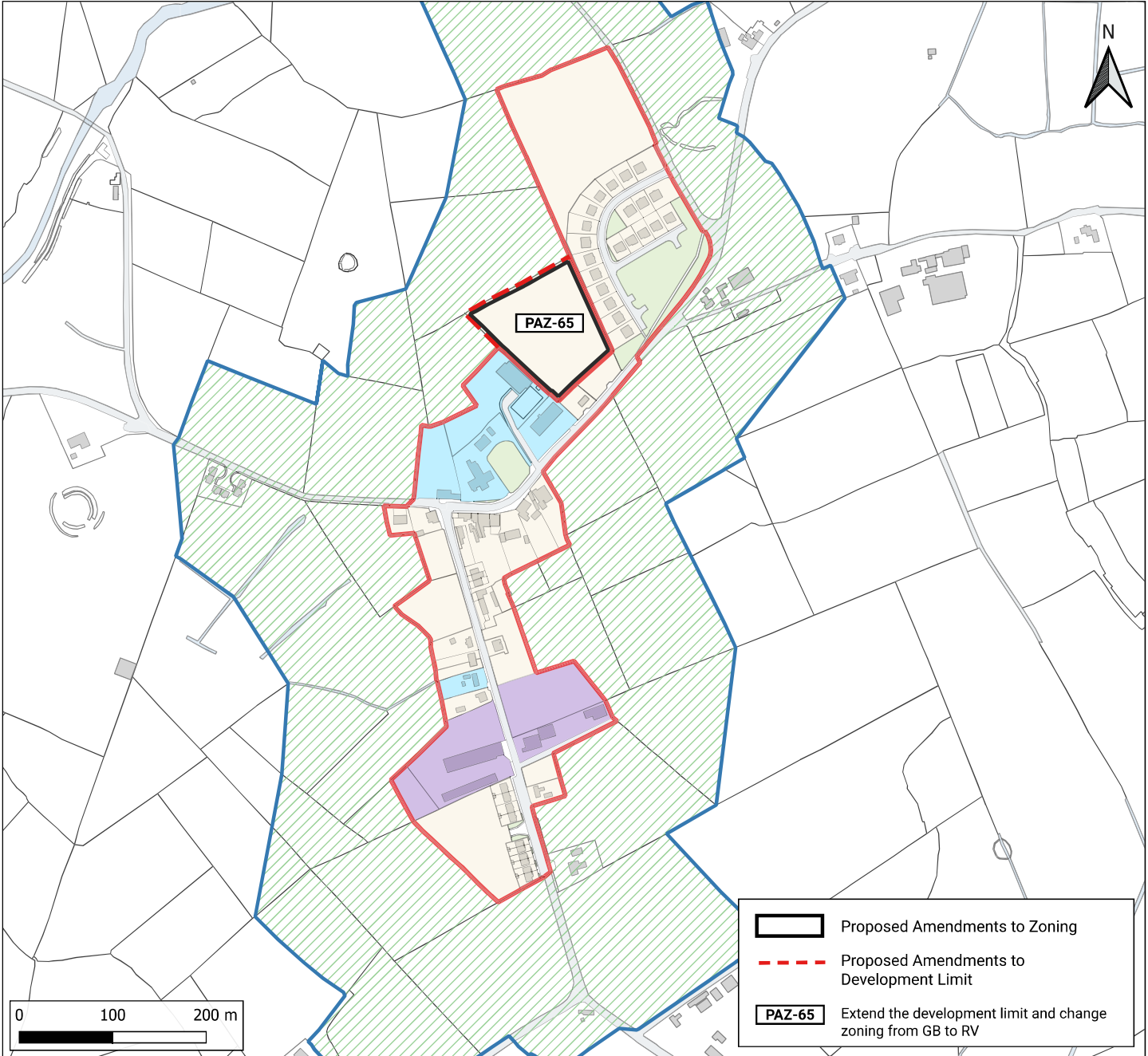


07.06.2024

Bunannaddan

Proposed Amendments to Zoning

- Plan Limit
- Development Limit
- RV - rural village
- CF - community facilities
- BIE - business, industry, enterprise
- TU - transport and utilities infrastructure
- OS - open space and recreational amenities
- GB - Green Belt



Proposed Amendments to Zoning

Proposed Amendments to Development Limit

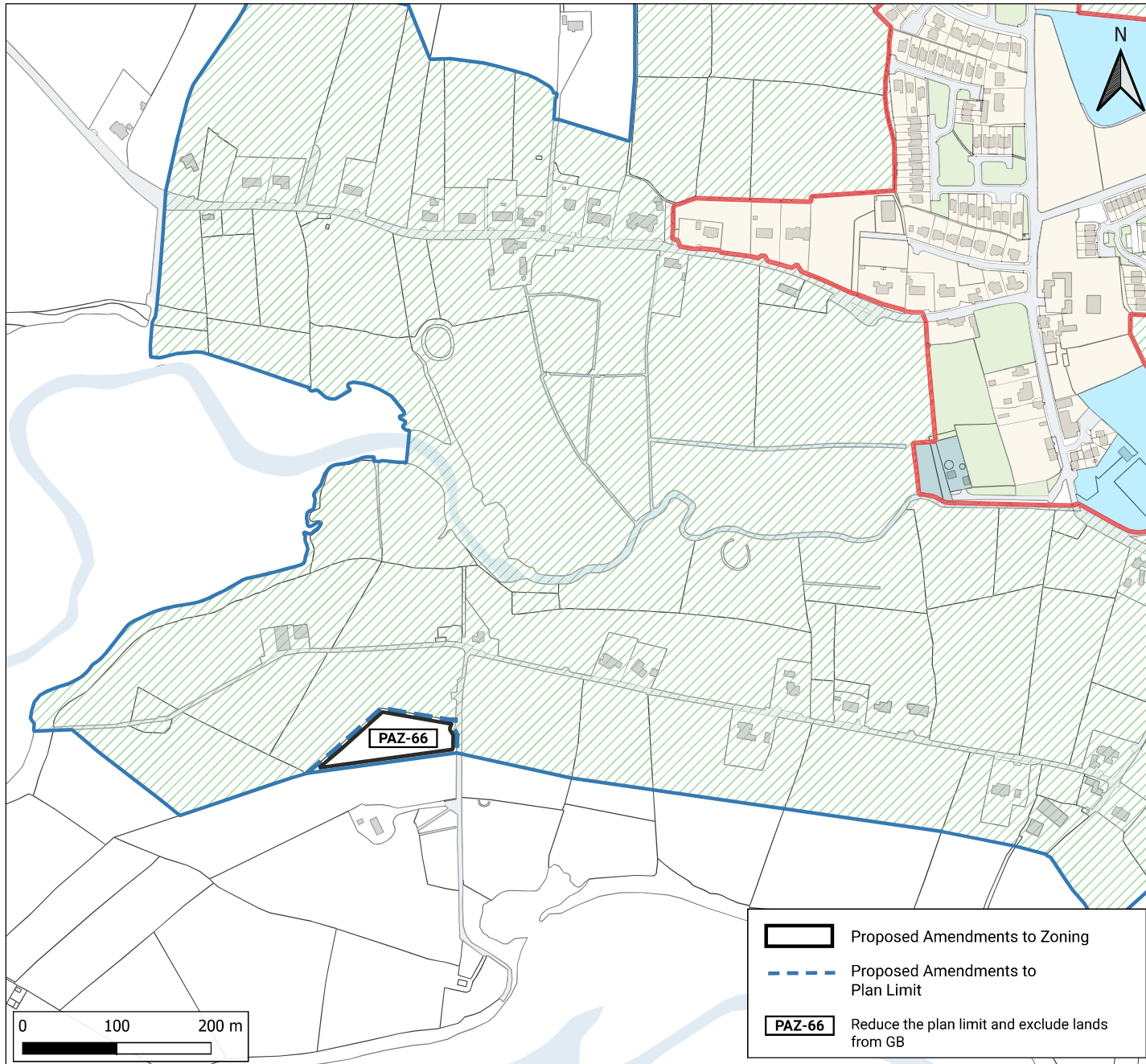
PAZ-65 Extend the development limit and change zoning from GB to RV

07.06.2024

Carney

Proposed Amendments to Zoning

- Plan Limit
- Development Limit
- RV - rural village
- CF - community facilities
- BIE - business, industry, enterprise
- TU - transport and utilities infrastructure
- OS - open space and recreational amenities
- GB - Green Belt



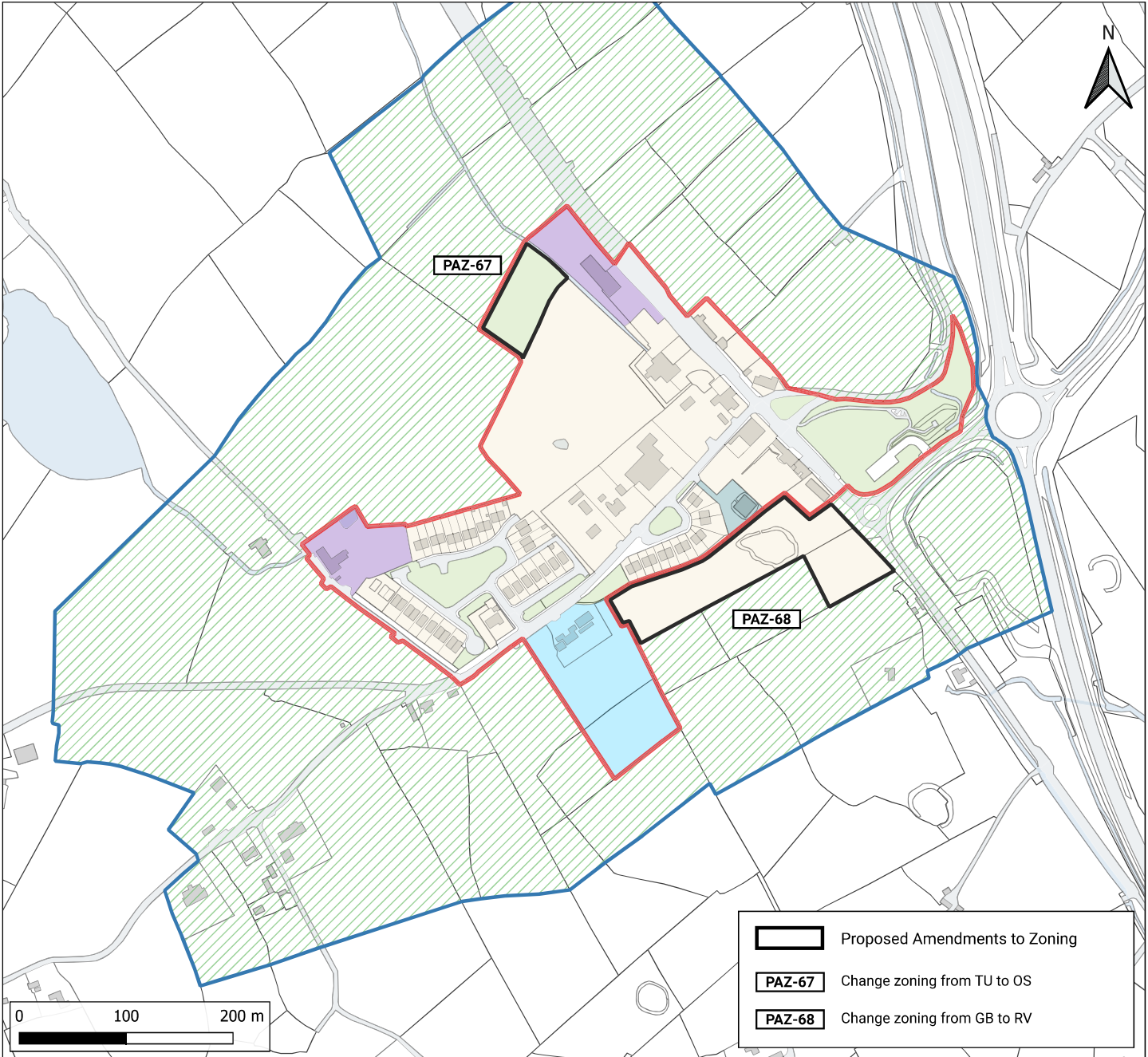
- Proposed Amendments to Zoning
- Proposed Amendments to Plan Limit
- PAZ-66** Reduce the plan limit and exclude lands from GB

07.06.2024

Castlebaldwin

Proposed Amendments to Zoning

- Plan Limit
- Development Limit
- RV - rural village
- CF - community facilities
- BIE - business, industry, enterprise
- TU - transport and utilities infrastructure
- OS - open space and recreational amenities
- GB - Green Belt











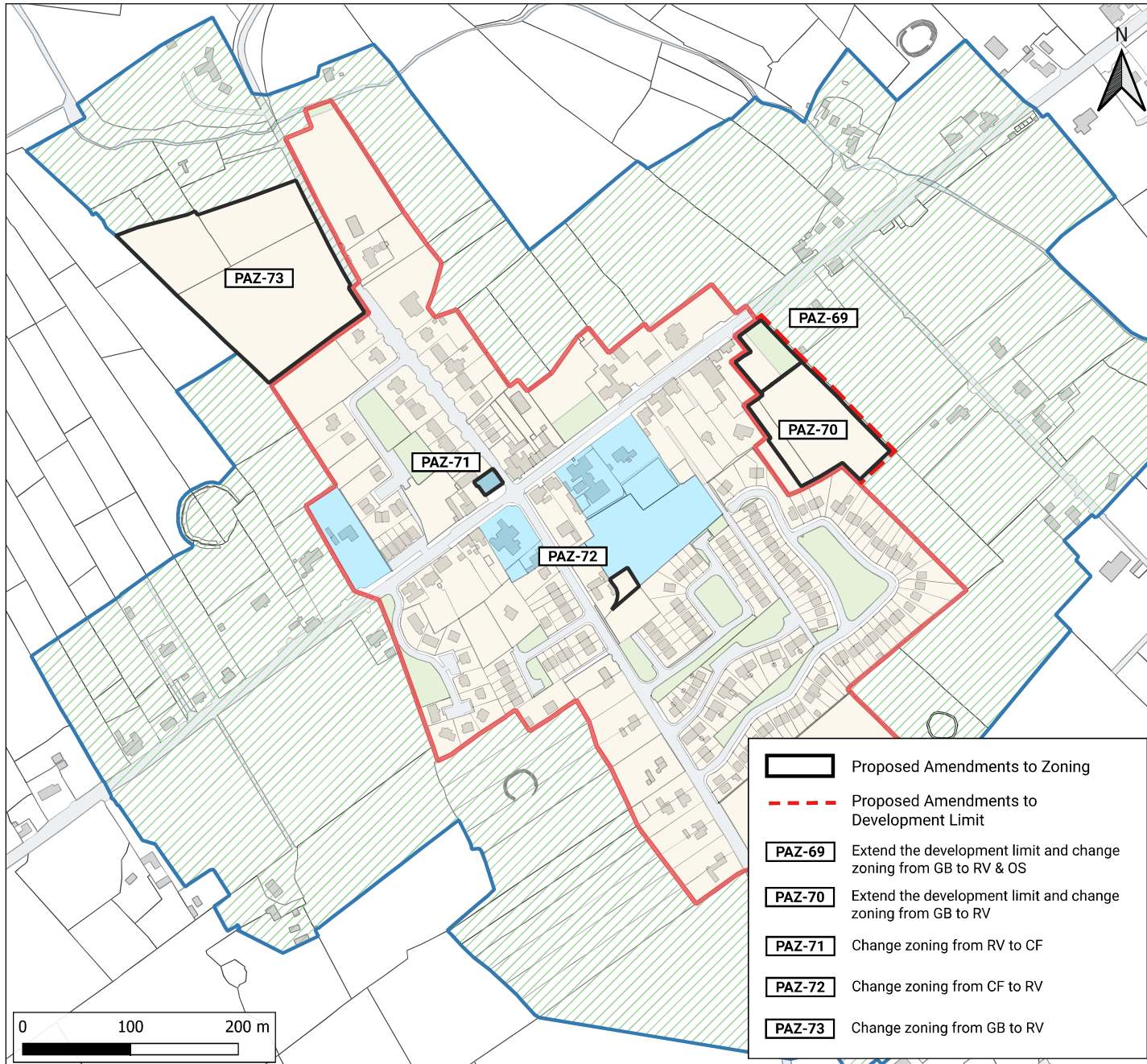
	Proposed Amendments to Zoning
	Change zoning from TU to OS
	Change zoning from GB to RV








07.06.2024

Cliffony

Proposed Amendments to Zoning

-  Plan Limit
-  Development Limit
-  RV - rural village
-  CF - community facilities
-  BIE - business, industry, enterprise
-  TU - transport and utilities infrastructure
-  OS - open space and recreational amenities
-  GB - Green Belt

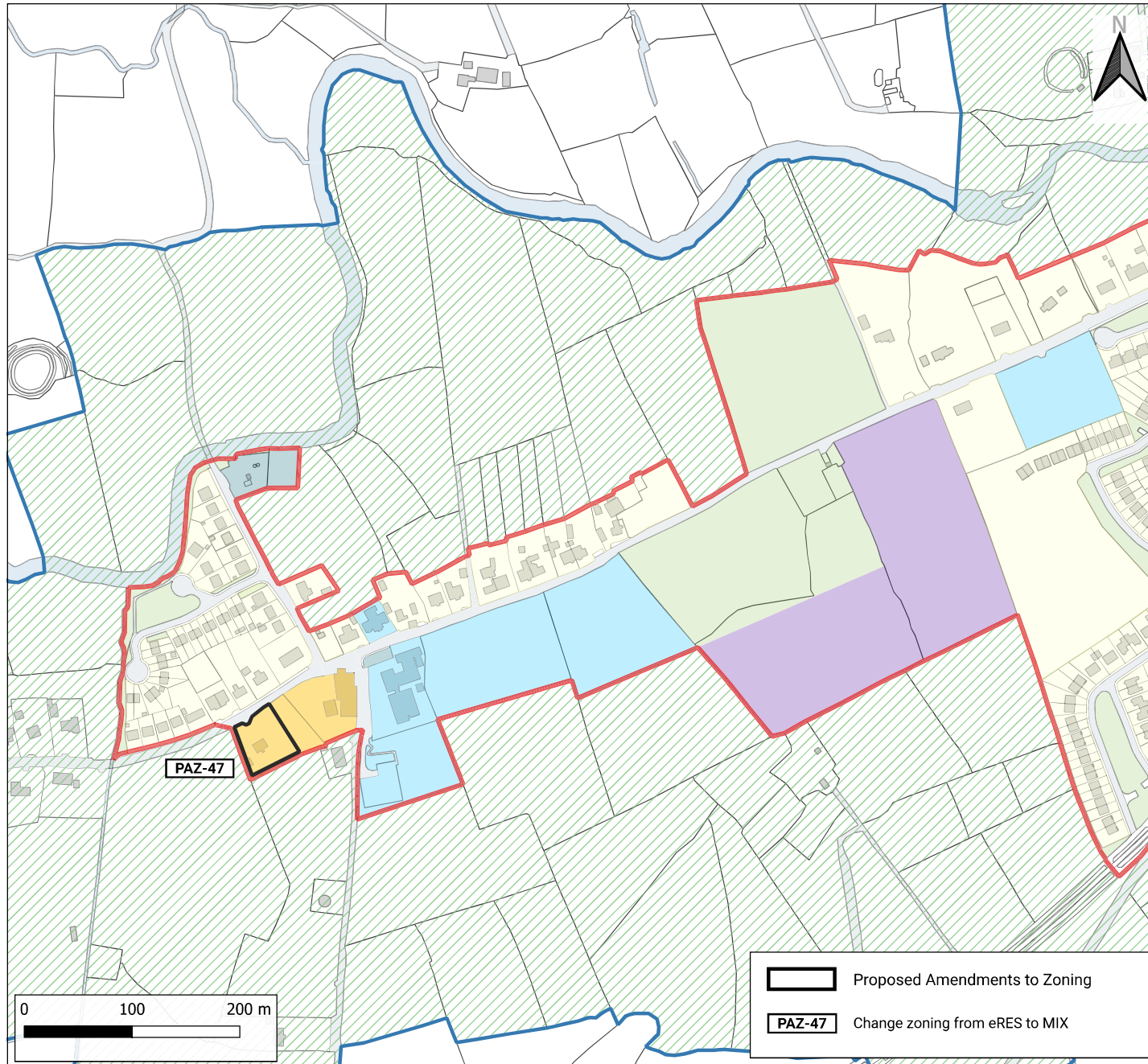


-  Proposed Amendments to Zoning
-  Proposed Amendments to Development Limit
-  **PAZ-69** Extend the development limit and change zoning from GB to RV & OS
-  **PAZ-70** Extend the development limit and change zoning from GB to RV
-  **PAZ-71** Change zoning from RV to CF
-  **PAZ-72** Change zoning from CF to RV
-  **PAZ-73** Change zoning from GB to RV

07.06.2024

Coolaney

Proposed Amendments to Zoning











- Plan Limit
- Development Limit
- MIX - mixed uses
- eRES - existing residential areas
- nRES - new residential uses
- CF - community facilities
- BIE - business, industry, enterprise
- OS - open space and recreational amenities
- TU - transport and utilities infrastructure
- TOU - tourism
- SLR - Strategic Land Reserve
- GB - Green Belt

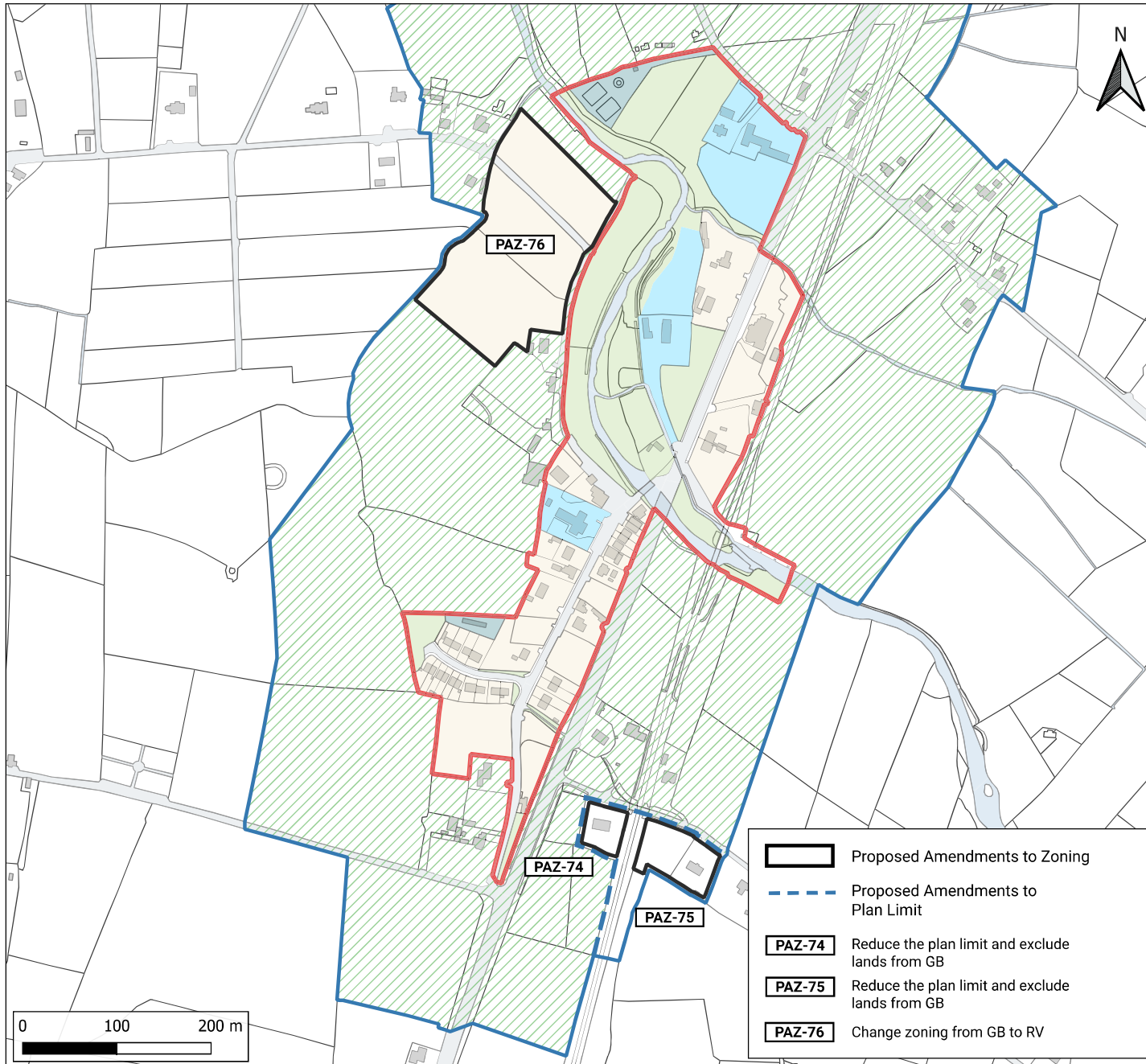
- Proposed Amendments to Zoning
- PAZ-47 Change zoning from eRES to MIX






07.06.2024

Curry

Proposed Amendments to Zoning

-  Plan Limit
-  Development Limit
-  RV - rural village
-  CF - community facilities
-  BIE - business, industry, enterprise
-  TU - transport and utilities infrastructure
-  OS - open space and recreational amenities
-  GB - Green Belt



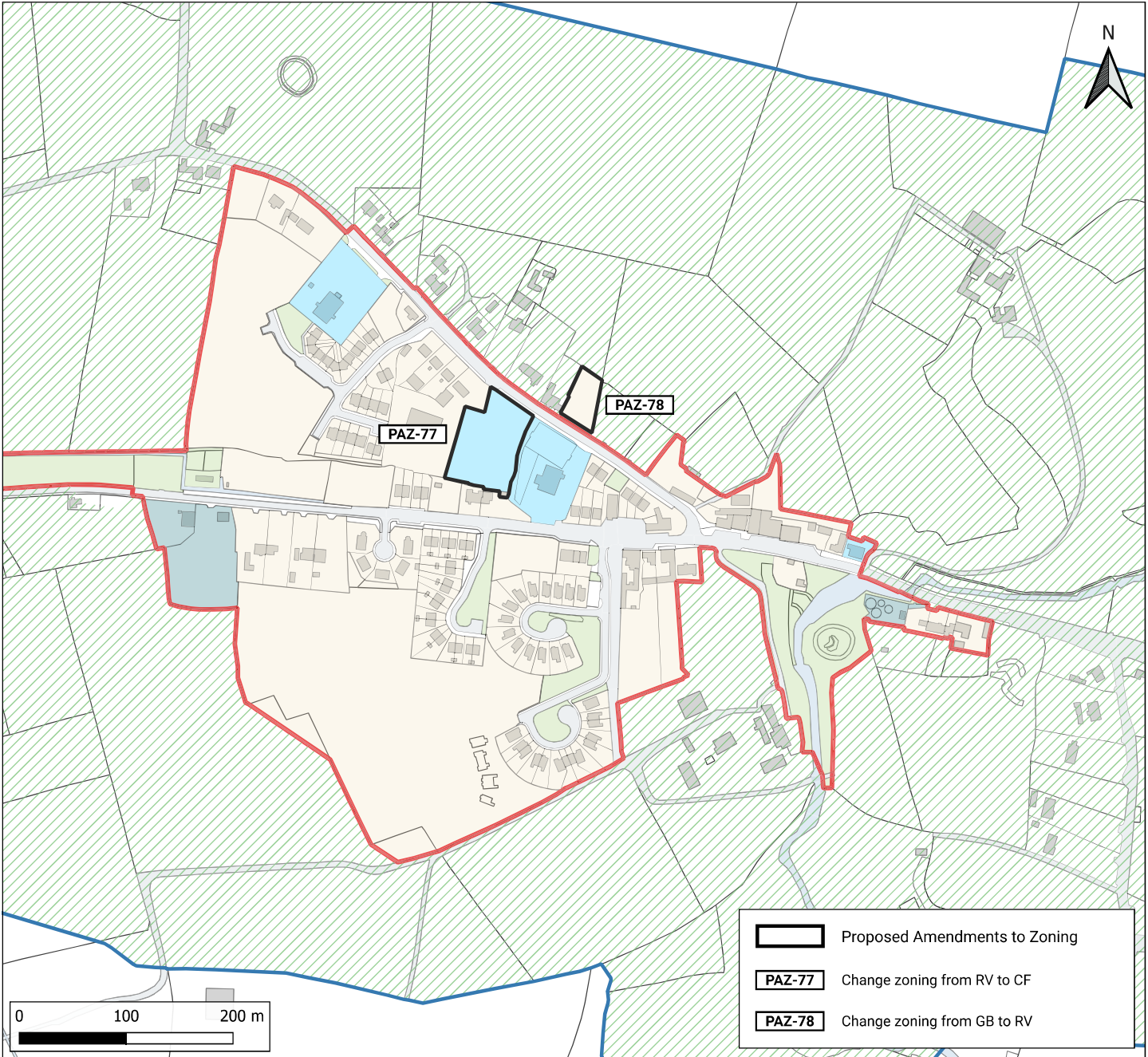
-  Proposed Amendments to Zoning
-  Proposed Amendments to Plan Limit
-  **PAZ-74** Reduce the plan limit and exclude lands from GB
-  **PAZ-75** Reduce the plan limit and exclude lands from GB
-  **PAZ-76** Change zoning from GB to RV

07.06.2024

Dromore West

Proposed Amendments to Zoning

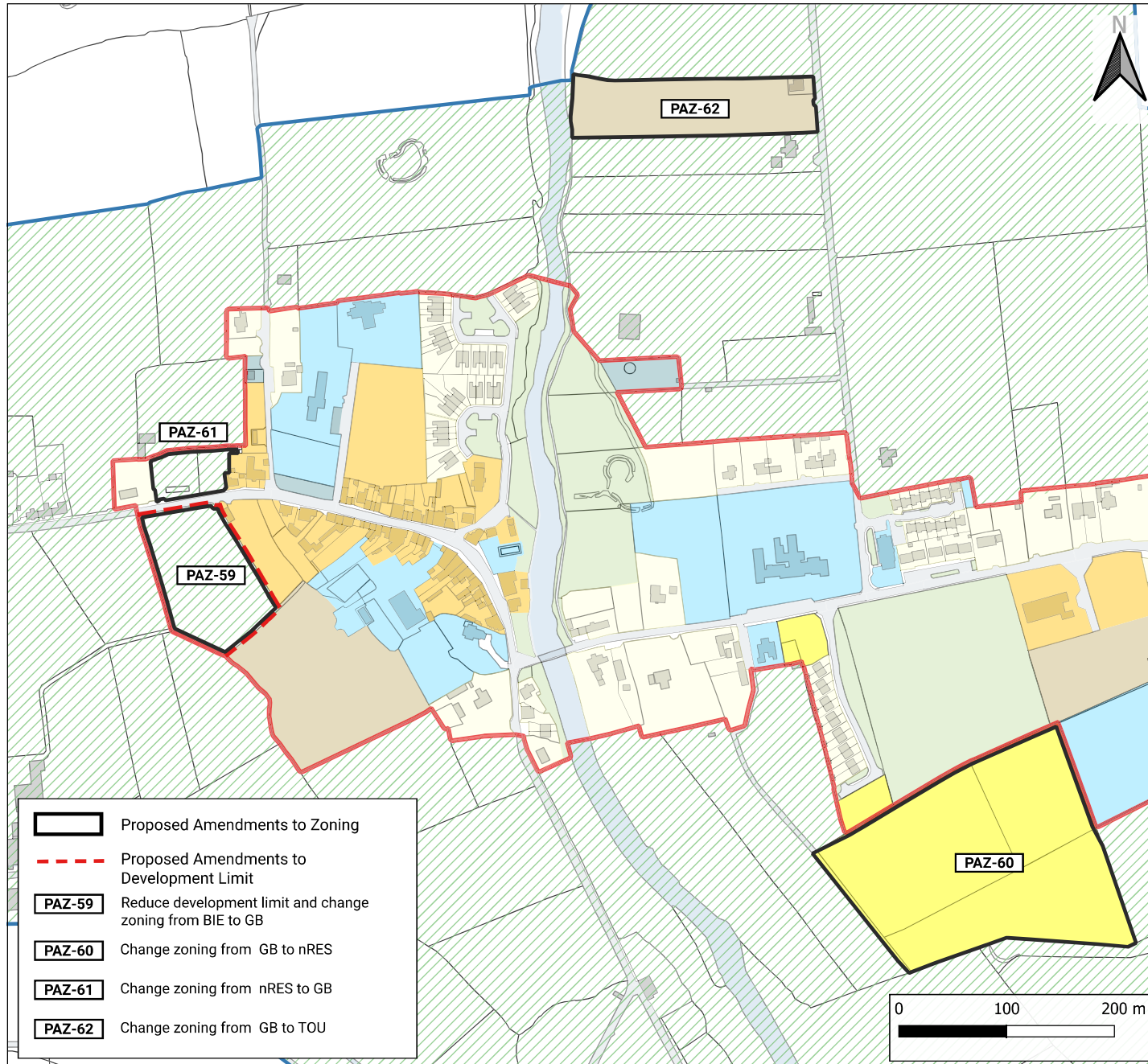
- Plan Limit
- Development Limit
- RV - rural village
- CF - community facilities
- BIE - business, industry, enterprise
- TU - transport and utilities infrastructure
- OS - open space and recreational amenities
- GB - Green Belt



07.06.2024

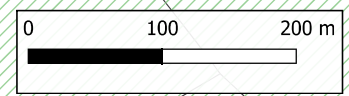
Easky

Proposed Amendments to Zoning



- Plan Limit
- Development Limit
- MIX - mixed uses
- eRES - existing residential areas
- nRES - new residential uses
- CF - community facilities
- BIE - business, industry, enterprise
- OS - open space and recreational amenities
- TU - transport and utilities infrastructure
- TOU - tourism
- SLR - Strategic Land Reserve
- GB - Green Belt













- Proposed Amendments to Zoning
- Proposed Amendments to Development Limit
- PAZ-59** Reduce development limit and change zoning from BIE to GB
- PAZ-60** Change zoning from GB to nRES
- PAZ-61** Change zoning from nRES to GB
- PAZ-62** Change zoning from GB to TOU

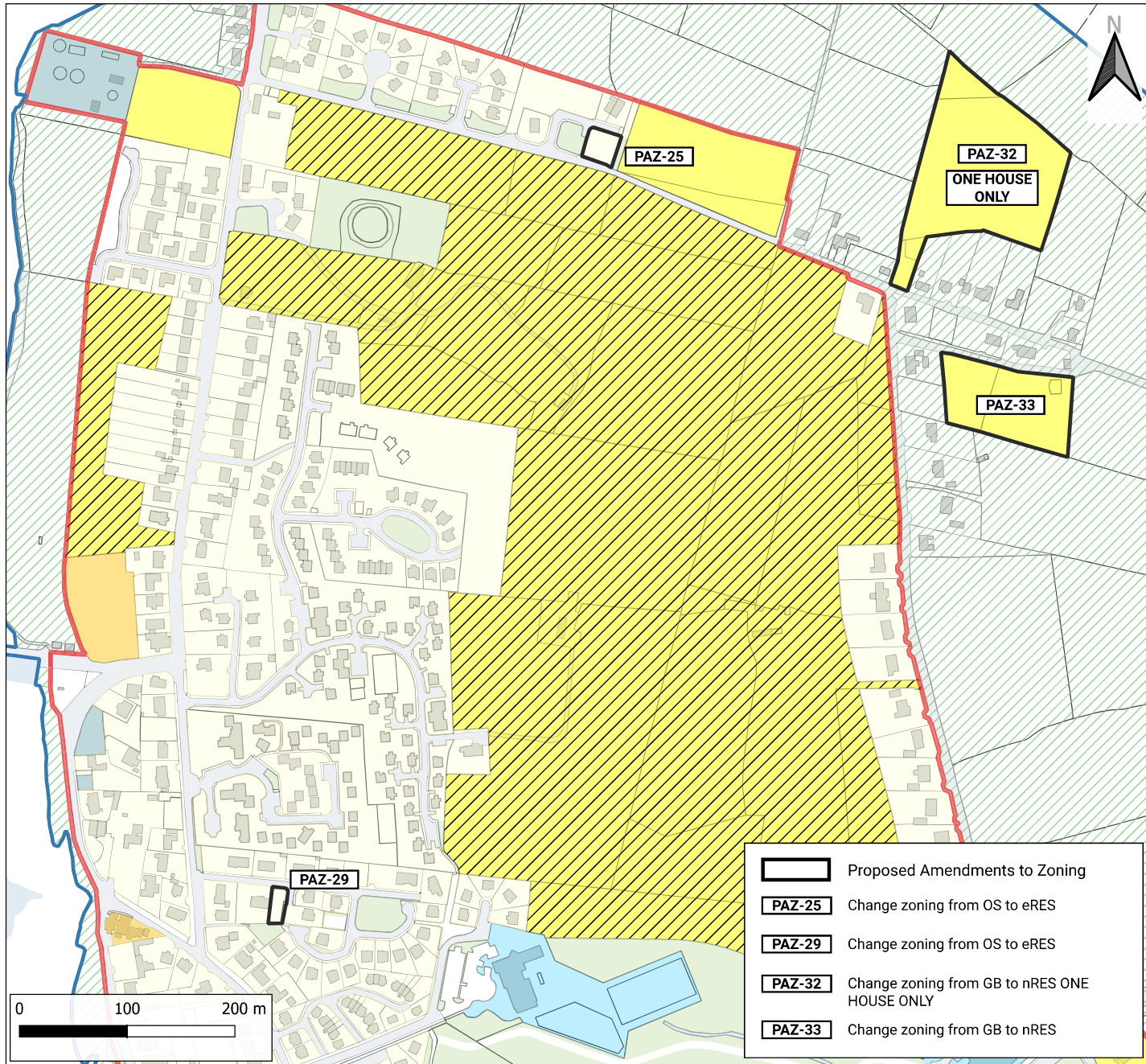







07.06.2024

Enniscrone (Map 01 of 03)

Proposed Amendments to Zoning

-  Plan Limit
-  Development Limit
-  MIX - mixed uses
-  eRES - existing residential areas
-  nRES - new residential uses
-  CF - community facilities
-  BIE - business, industry, enterprise
-  OS - open space and recreational amenities
-  TU - transport and utilities infrastructure
-  TOU - tourism
-  SLR - Strategic Land Reserve
-  GB - Green Belt















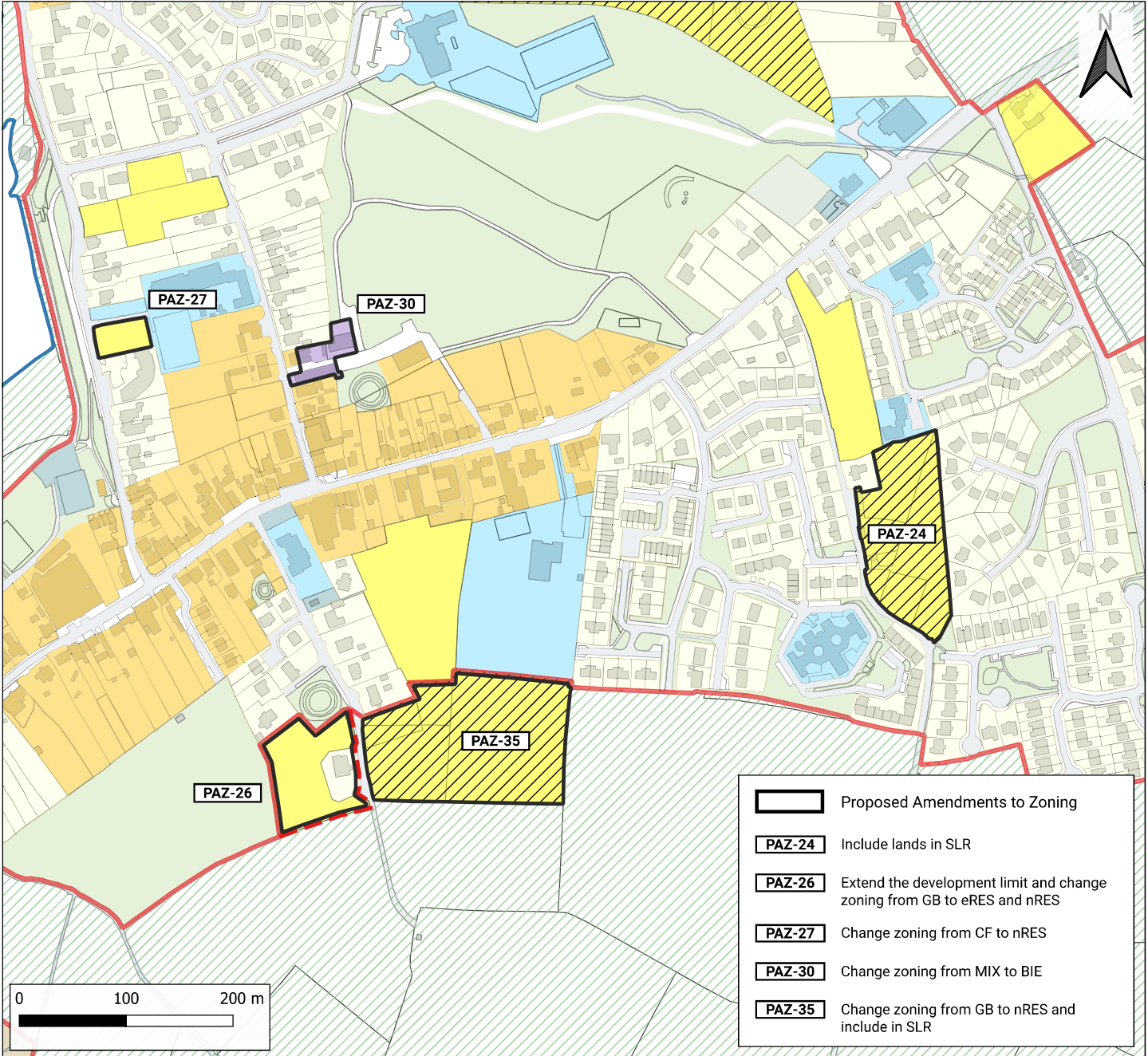
	Proposed Amendments to Zoning
	Change zoning from OS to eRES
	Change zoning from OS to eRES
	Change zoning from GB to nRES ONE HOUSE ONLY
	Change zoning from GB to nRES







07.06.2024

Enniscrone (Map 02 of 03)

Proposed Amendments to Zoning

-  Plan Limit
-  Development Limit
-  MIX - mixed uses
-  eRES - existing residential areas
-  nRES - new residential uses
-  CF - community facilities
-  BIE - business, industry, enterprise
-  OS - open space and recreational amenities
-  TU - transport and utilities infrastructure
-  TOU - tourism
-  SLR - Strategic Land Reserve
-  GB - Green Belt















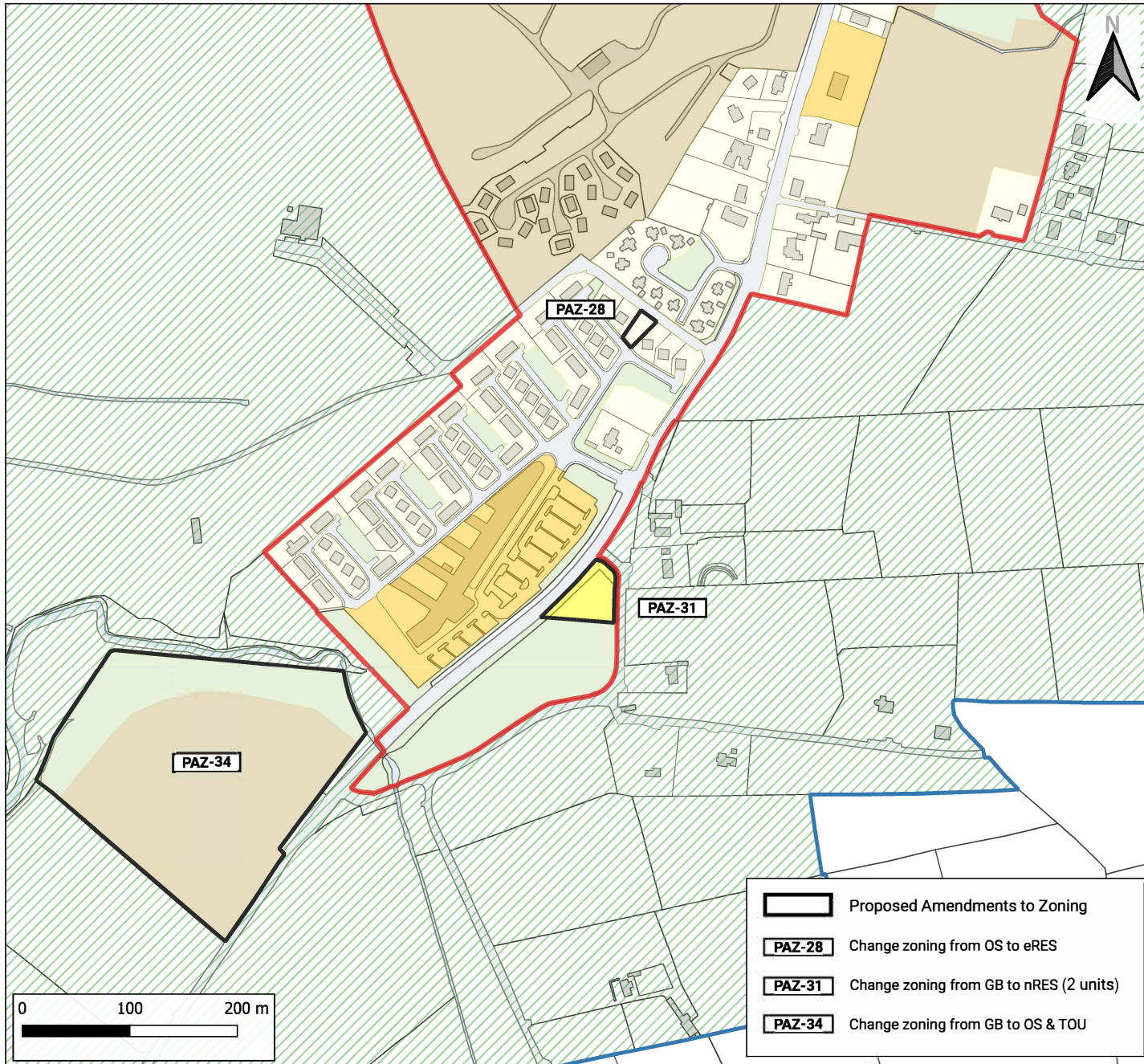
-  Proposed Amendments to Zoning
-  PAZ-24 Include lands in SLR
-  PAZ-26 Extend the development limit and change zoning from GB to eRES and nRES
-  PAZ-27 Change zoning from CF to nRES
-  PAZ-30 Change zoning from MIX to BIE
-  PAZ-35 Change zoning from GB to nRES and include in SLR





07.06.2024

Enniscrone (Map 03 of 03)

Proposed Amendments to Zoning

-  Plan Limit
-  Development Limit
-  MIX - mixed uses
-  eRES - existing residential areas
-  nRES - new residential uses
-  CF - community facilities
-  BIE - business, industry, enterprise
-  OS - open space and recreational amenities
-  TU - transport and utilities infrastructure
-  TOU - tourism
-  SLR - Strategic Land Reserve
-  GB - Green Belt



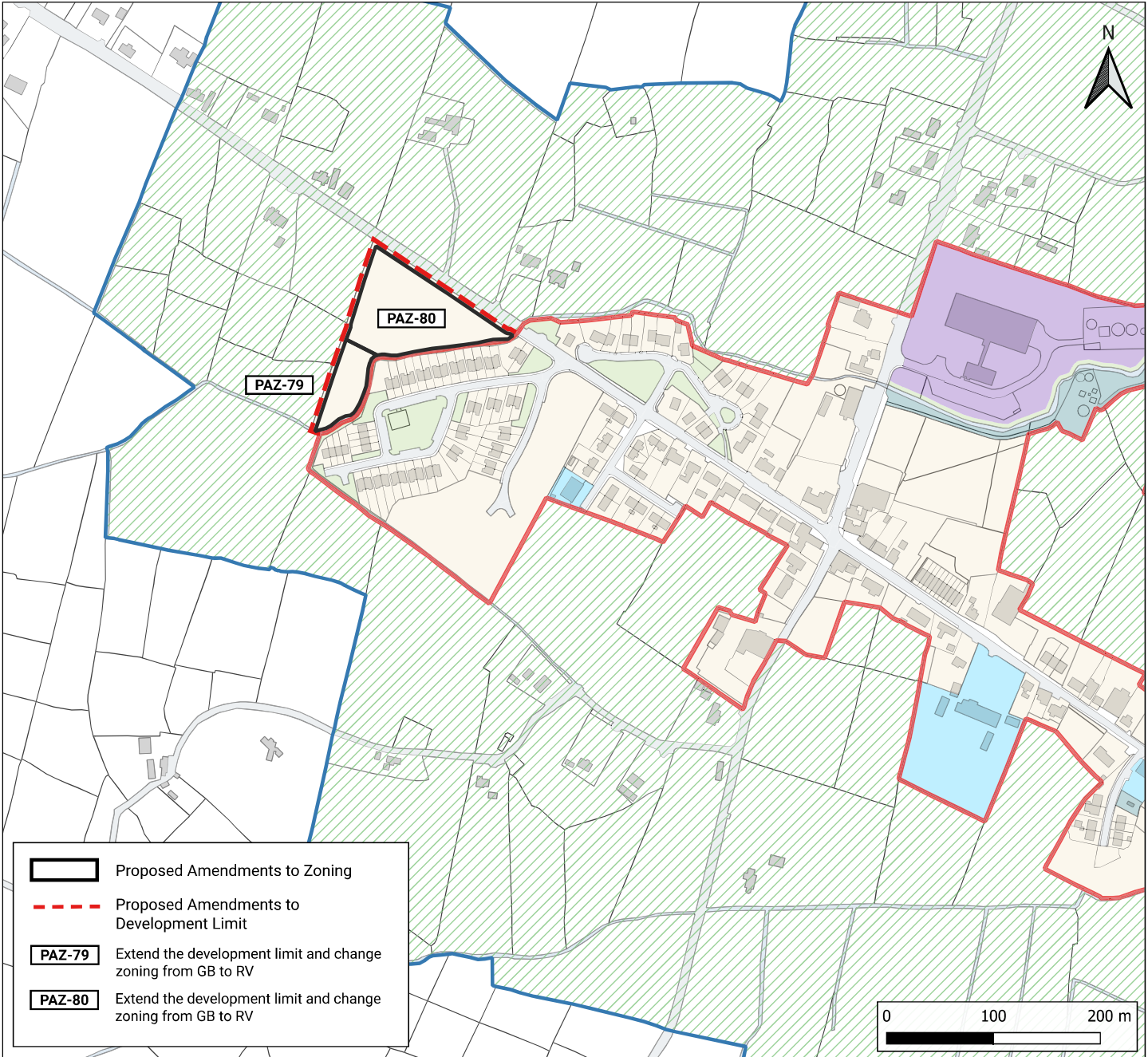
-  Proposed Amendments to Zoning
-  **PAZ-28** Change zoning from OS to eRES
-  **PAZ-31** Change zoning from GB to nRES (2 units)
-  **PAZ-34** Change zoning from GB to OS & TOU

07.06.2024

Gorteen

Proposed Amendments to Zoning

- Plan Limit
- Development Limit
- RV - rural village
- CF - community facilities
- BIE - business, industry, enterprise
- TU - transport and utilities infrastructure
- OS - open space and recreational amenities
- GB - Green Belt



Proposed Amendments to Zoning













- Proposed Amendments to Development Limit
- PAZ-79** Extend the development limit and change zoning from GB to RV
- PAZ-80** Extend the development limit and change zoning from GB to RV

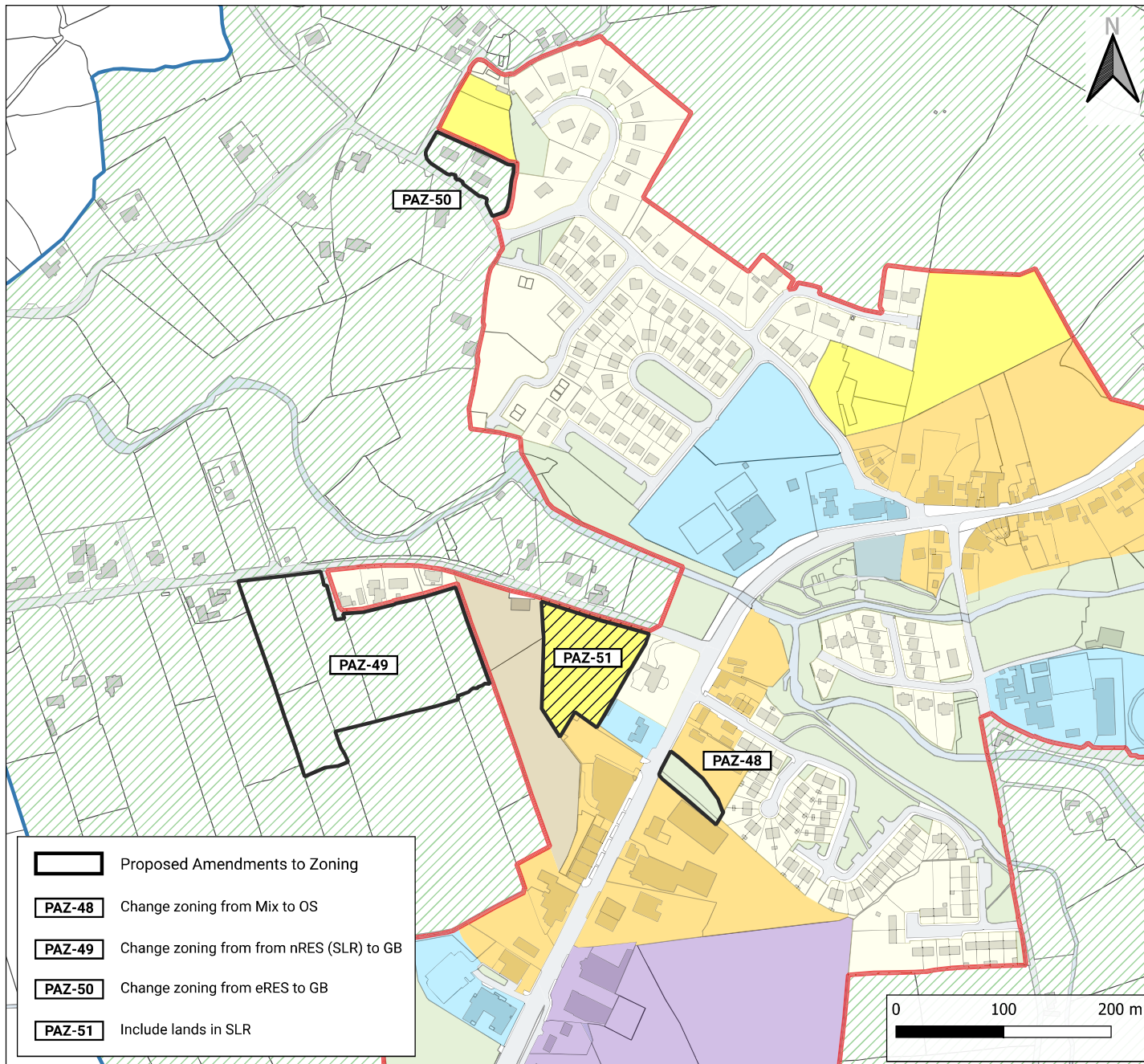







07.06.2024

Grange

Proposed Amendments to Zoning

-  Plan Limit
-  Development Limit
-  MIX - mixed uses
-  eRES - existing residential areas
-  nRES - new residential uses
-  CF - community facilities
-  BIE - business, industry, enterprise
-  OS - open space and recreational amenities
-  TU - transport and utilities infrastructure
-  TOU - tourism
-  SLR - Strategic Land Reserve
-  GB - Green Belt



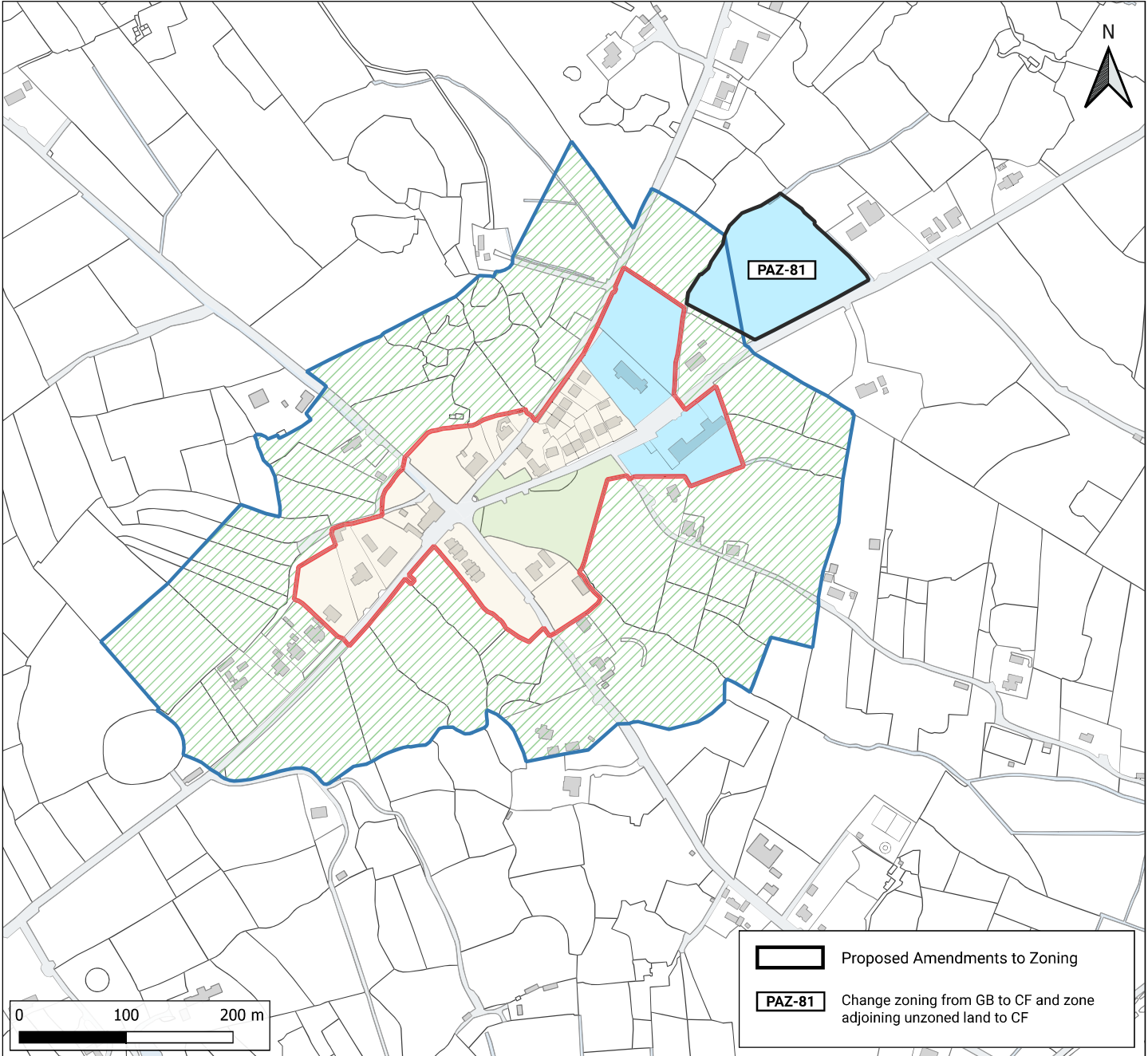
	Proposed Amendments to Zoning
	Change zoning from Mix to OS
	Change zoning from from nRES (SLR) to GB
	Change zoning from eRES to GB
	Include lands in SLR

07.06.2024

Monasteraden

Proposed Amendments to Zoning

- Plan Limit
- Development Limit
- RV - rural village
- CF - community facilities
- BIE - business, industry, enterprise
- TU - transport and utilities infrastructure
- OS - open space and recreational amenities
- GB - Green Belt

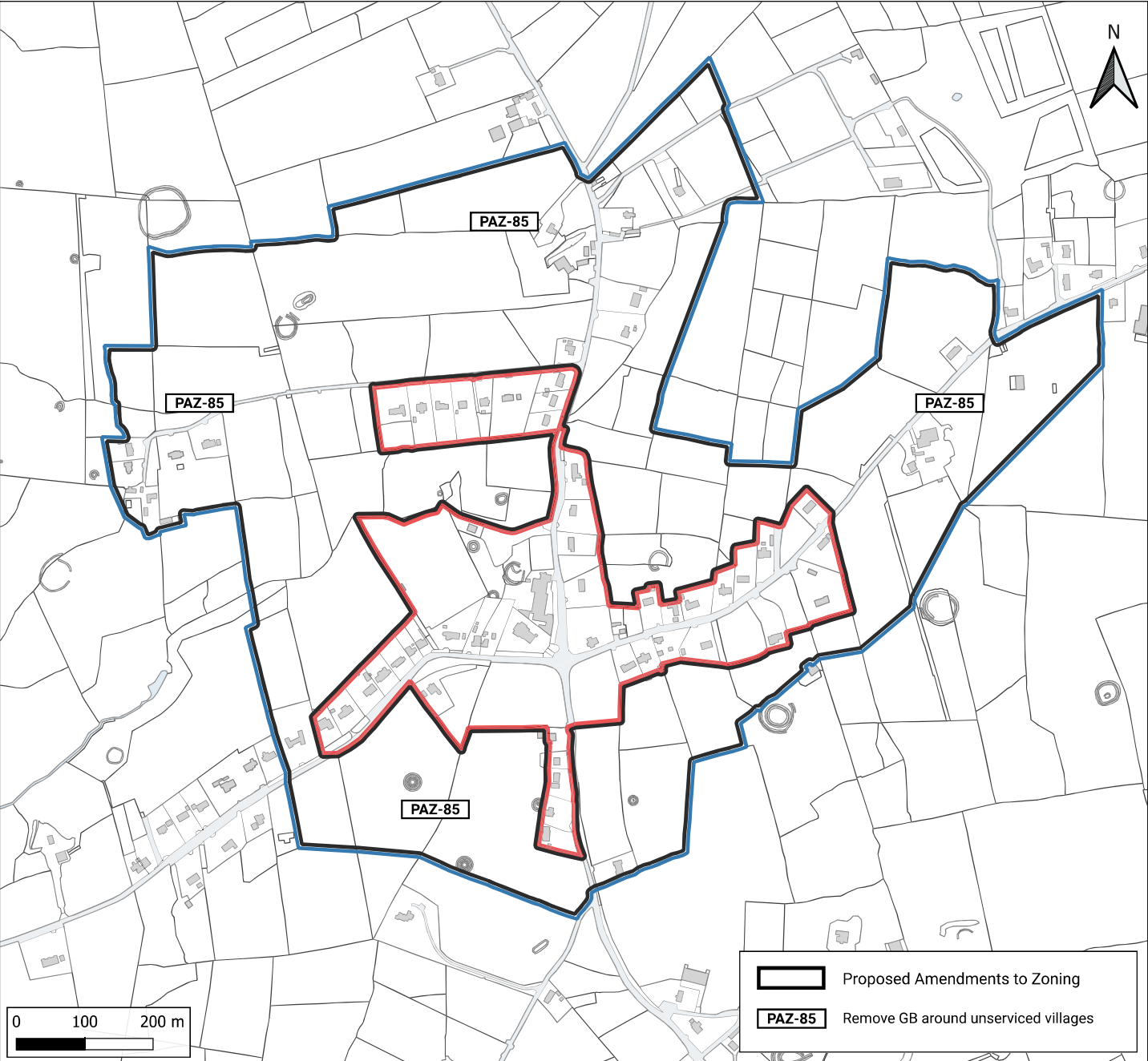


07.06.2024

Ransboro

Proposed Amendments to Zoning

- Plan Limit
- Development Limit



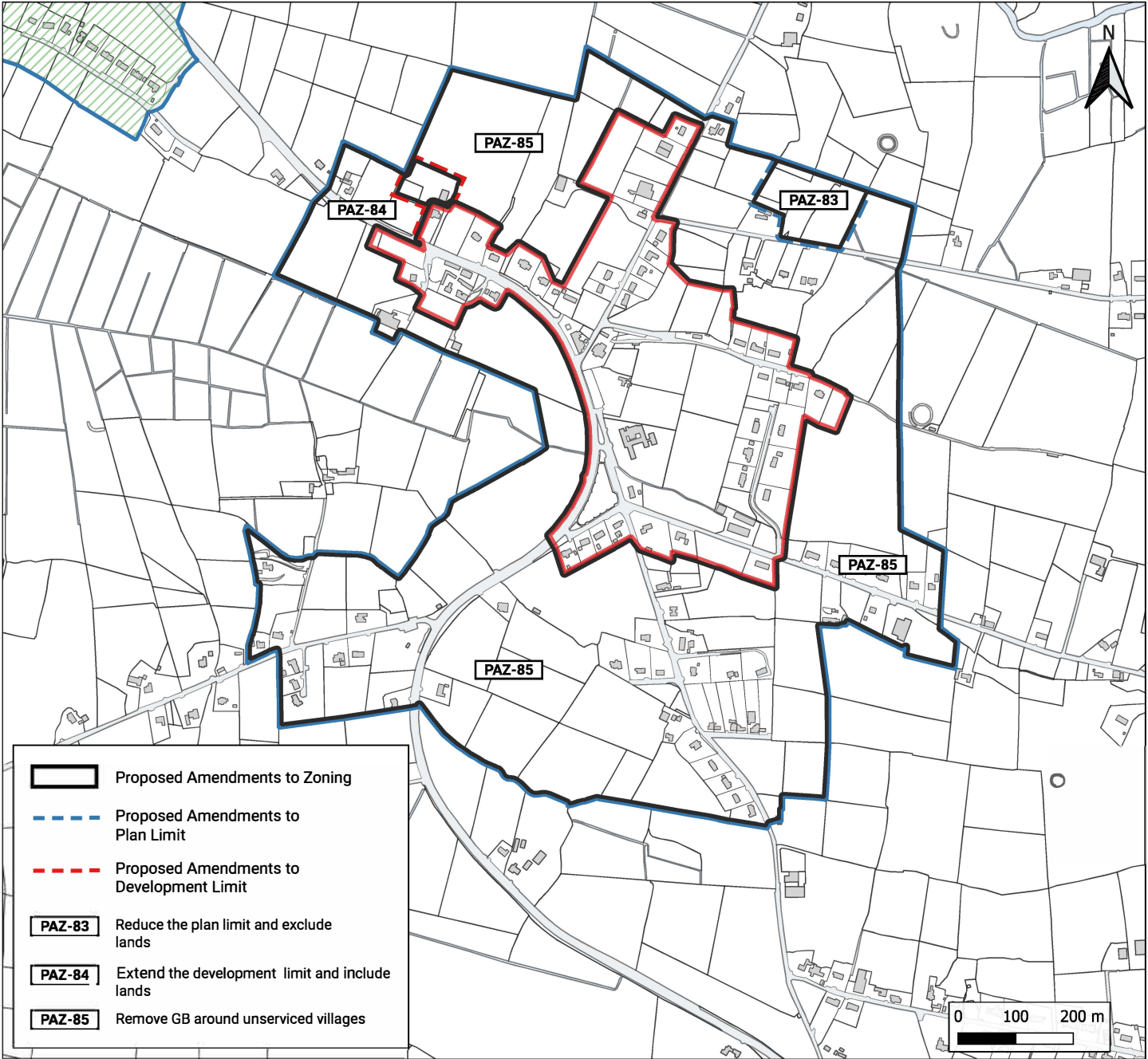
- Proposed Amendments to Zoning
- PAZ-85 Remove GB around unserved villages

07.06.2024


Rathcormac

Proposed Zoning Amendments

— Plan Limit
 — Development Limit




	Proposed Amendments to Zoning
	Proposed Amendments to Plan Limit
	Proposed Amendments to Development Limit
PAZ-83	Reduce the plan limit and exclude lands
PAZ-84	Extend the development limit and include lands
PAZ-85	Remove GB around unserviced villages

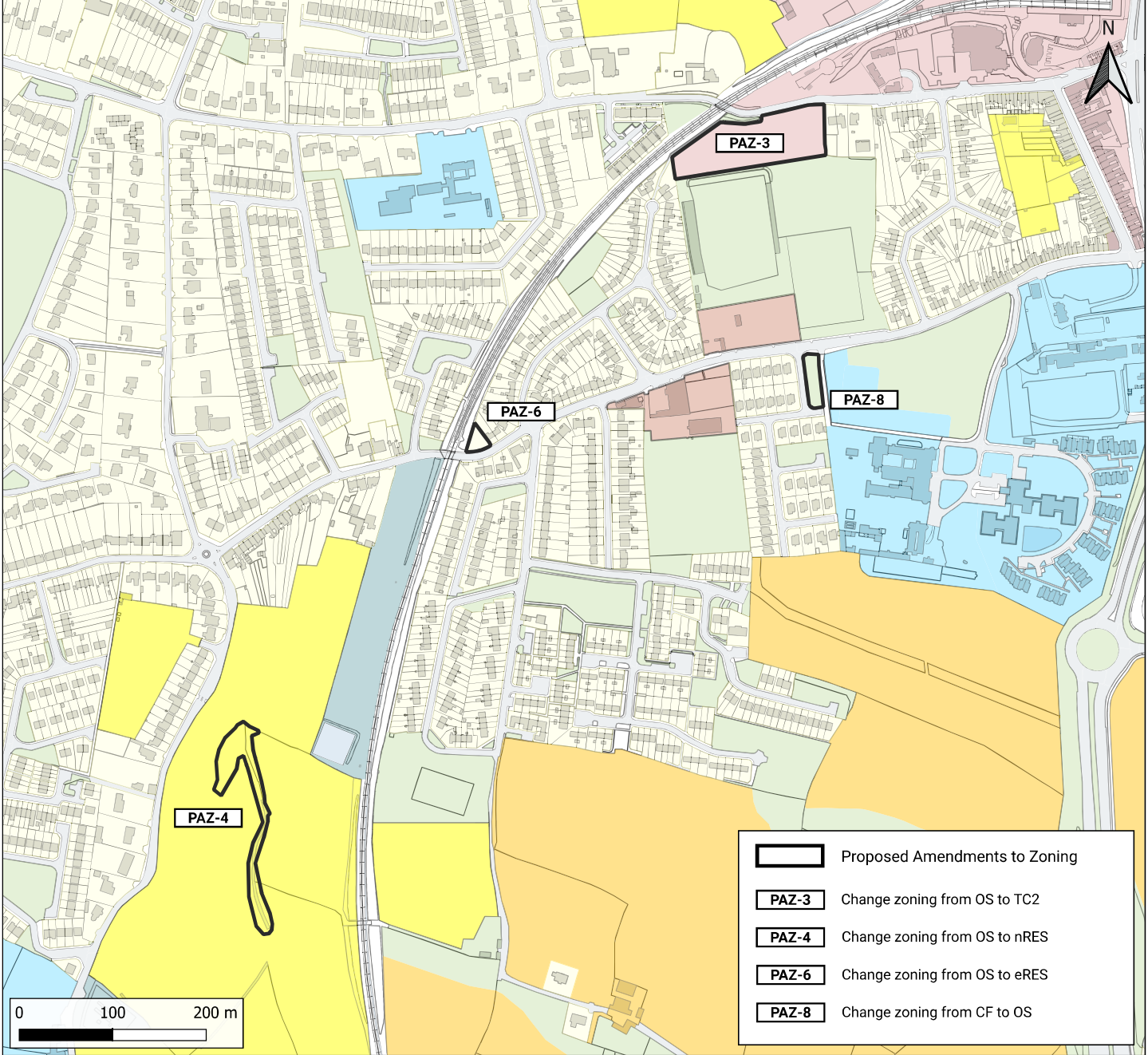







07.06.2024

Sligo Town (Map 01 of 04)

Proposed Amendments to Zoning

-  Plan Limit
-  Development Limit
-  TC1 - town centre uses
-  TC2 - commercial and mixed uses
-  MIX - mixed uses
-  eRES - existing residential areas
-  nRES - new residential uses
-  NC - neighbourhood centres
-  CF - community facilities
-  RW - retail warehousing
-  BIE - business, industry, enterprise
-  TU - transport and utilities infrastructure
-  OS - open space and recreational amenities
-  SLR - Strategic Land Reserve
-  SLR LT (RES) - Strategic Land Reserve long term strategic & sustainable development site (residential)
-  SLR LT (MIX) - Strategic Land Reserve long term strategic & sustainable development site (mixed use)
-  GB - Green belt




















-  Proposed Amendments to Zoning
-  PAZ-3 Change zoning from OS to TC2
-  PAZ-4 Change zoning from OS to nRES
-  PAZ-6 Change zoning from OS to eRES
-  PAZ-8 Change zoning from CF to OS

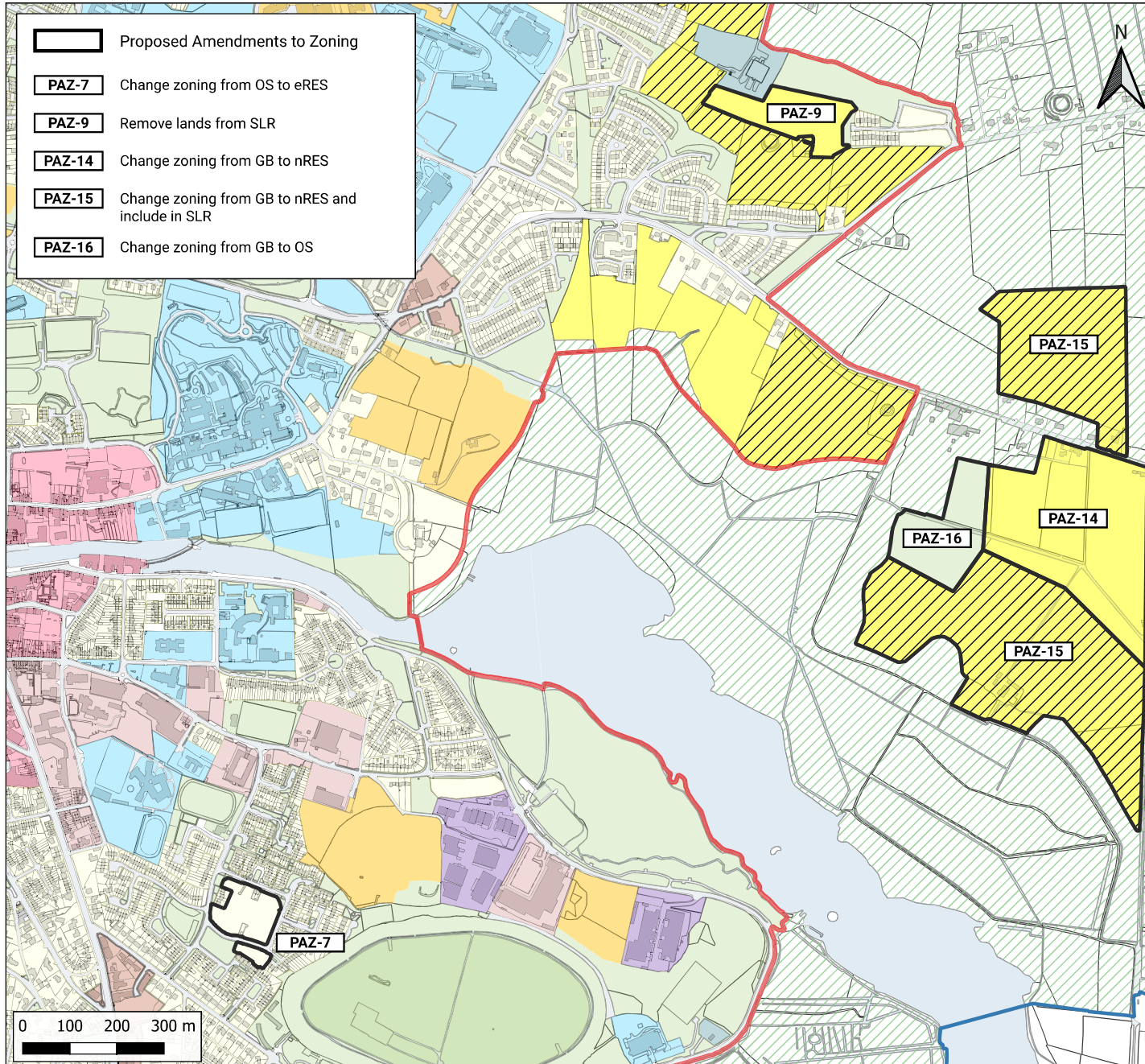
07.06.2024

Sligo Town (Map 02 of 04)

Proposed Amendments to Zoning


















-  Plan Limit
-  Development Limit
-  TC1 - town centre uses
-  TC2 - commercial and mixed uses
-  MIX - mixed uses
-  eRES - existing residential areas
-  nRES - new residential uses
-  NC - neighbourhood centres
-  CF - community facilities
-  RW - retail warehousing
-  BIE - business, industry, enterprise
-  TU - transport and utilities infrastructure
-  OS - open space and recreational amenities
-  SLR - Strategic Land Reserve
-  SLR LT (RES) - Strategic Land Reserve long term strategic & sustainable development site (residential)
-  SLR LT (MIX) - Strategic Land Reserve long term strategic & sustainable development site (mixed use)
-  GB - Green belt

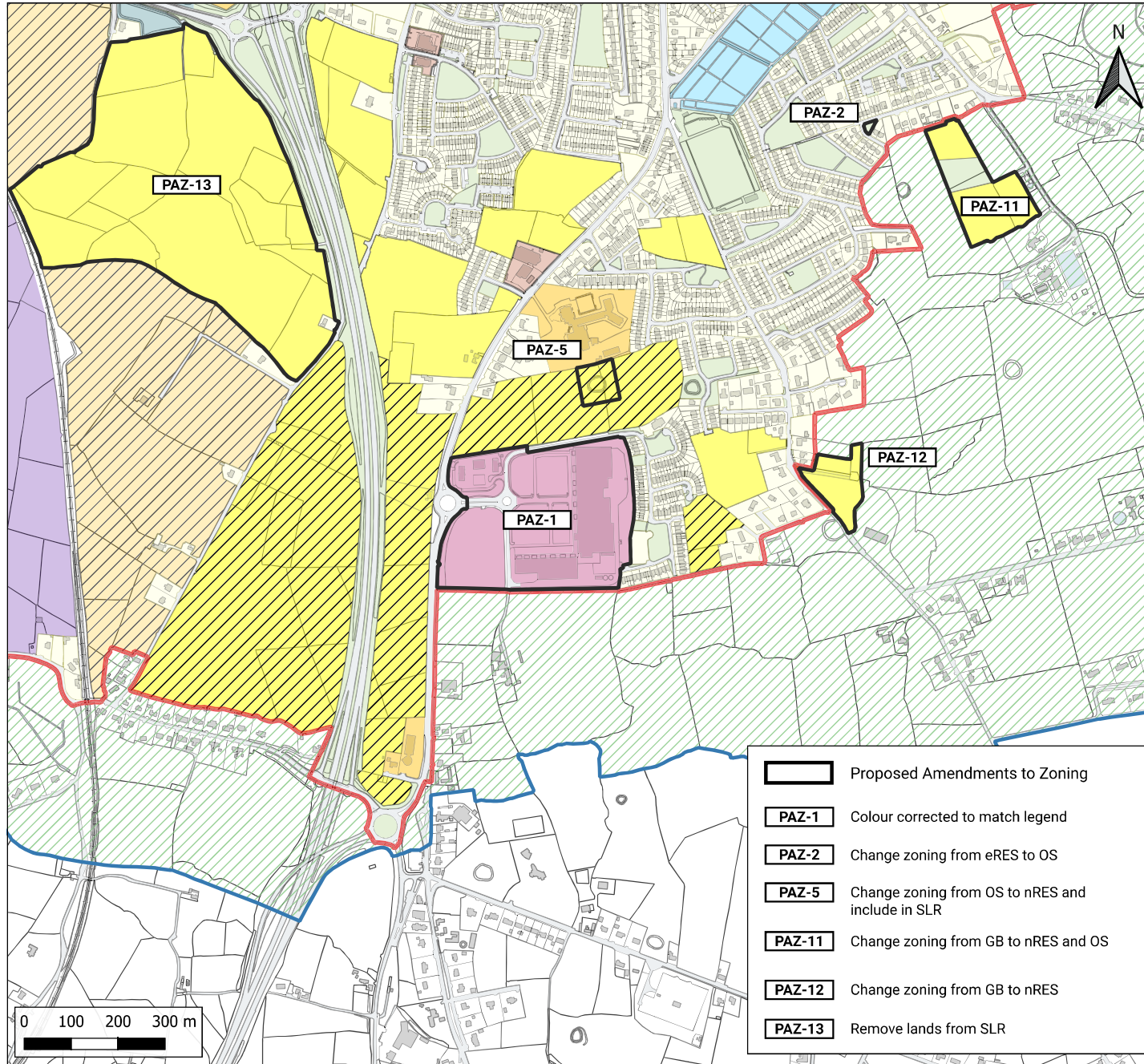
07.06.2024










Sligo Town (Map 03 of 04)

Proposed Amendments to Zoning

-  Plan Limit
-  Development Limit
-  TC1 - town centre uses
-  TC2 - commercial and mixed uses
-  MIX - mixed uses
-  eRES - existing residential areas
-  nRES - new residential uses
-  NC - neighbourhood centres
-  CF - community facilities
-  RW - retail warehousing
-  BIE - business, industry, enterprise
-  TU - transport and utilities infrastructure
-  OS - open space and recreational amenities
-  SLR - Strategic Land Reserve
-  SLR LT (RES) - Strategic Land Reserve long term strategic & sustainable development site (residential)
-  SLR LT (MIX) - Strategic Land Reserve long term strategic & sustainable development site (mixed use)
-  GB - Green belt



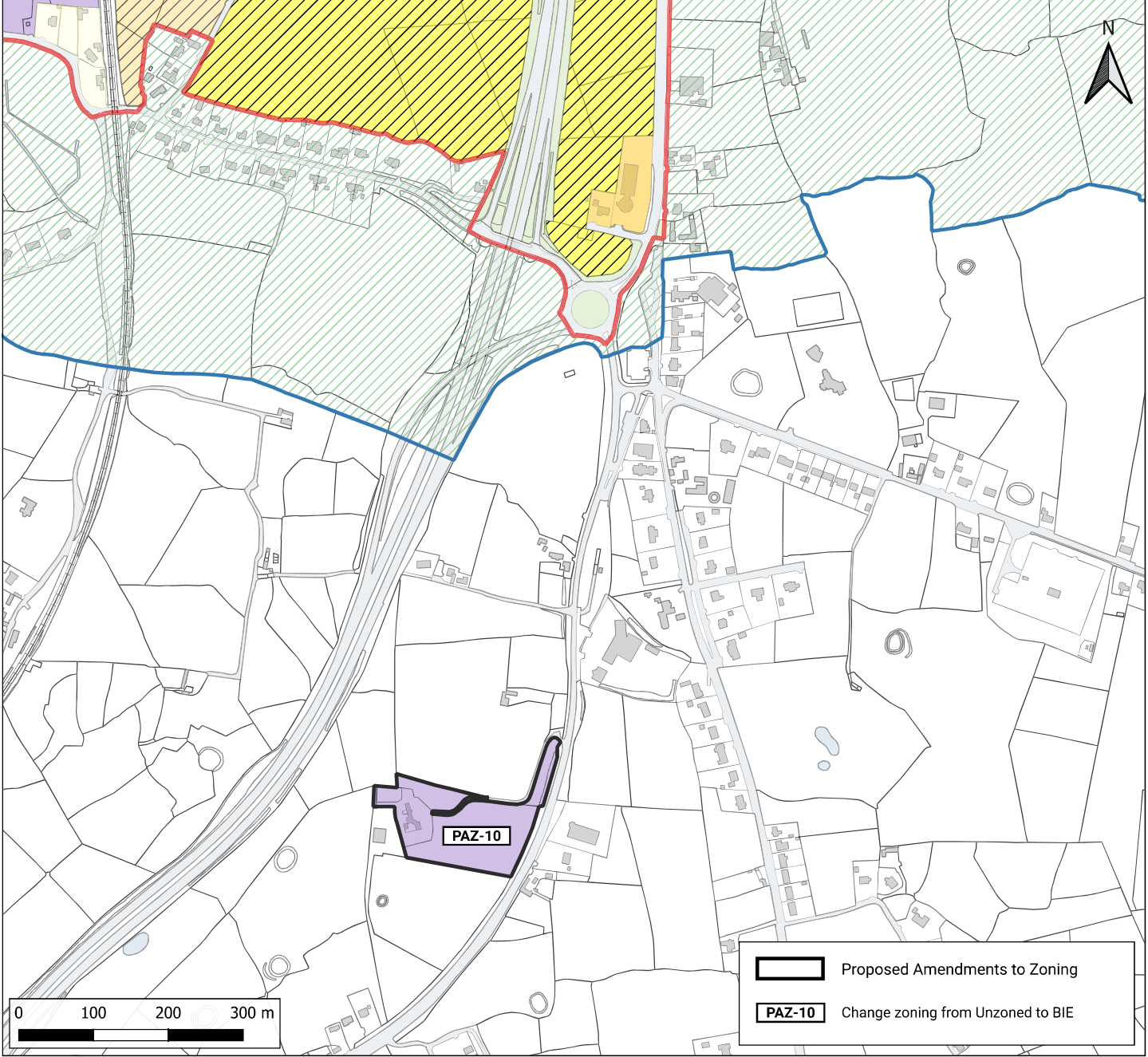
-  Proposed Amendments to Zoning
-  **PAZ-1** Colour corrected to match legend
-  **PAZ-2** Change zoning from eRES to OS
-  **PAZ-5** Change zoning from OS to nRES and include in SLR
-  **PAZ-11** Change zoning from GB to nRES and OS
-  **PAZ-12** Change zoning from GB to nRES
-  **PAZ-13** Remove lands from SLR


07.06.2024


Sligo Town (Map 04 of 04)

Proposed Amendments to Zoning

-  Plan Limit
-  Development Limit
-  TC1 - town centre uses
-  TC2 - commercial and mixed uses
-  MIX - mixed uses
-  eRES - existing residential areas
-  nRES - new residential uses
-  NC - neighbourhood centres
-  CF - community facilities
-  RW - retail warehousing
-  BIE - business, industry, enterprise
-  TU - transport and utilities infrastructure
-  OS - open space and recreational amenities
-  SLR - Strategic Land Reserve
-  SLR LT (RES) - Strategic Land Reserve long term strategic & sustainable development site (residential)
-  SLR LT (MIX) - Strategic Land Reserve long term strategic & sustainable development site (mixed use)
-  GB - Green belt















 Proposed Amendments to Zoning

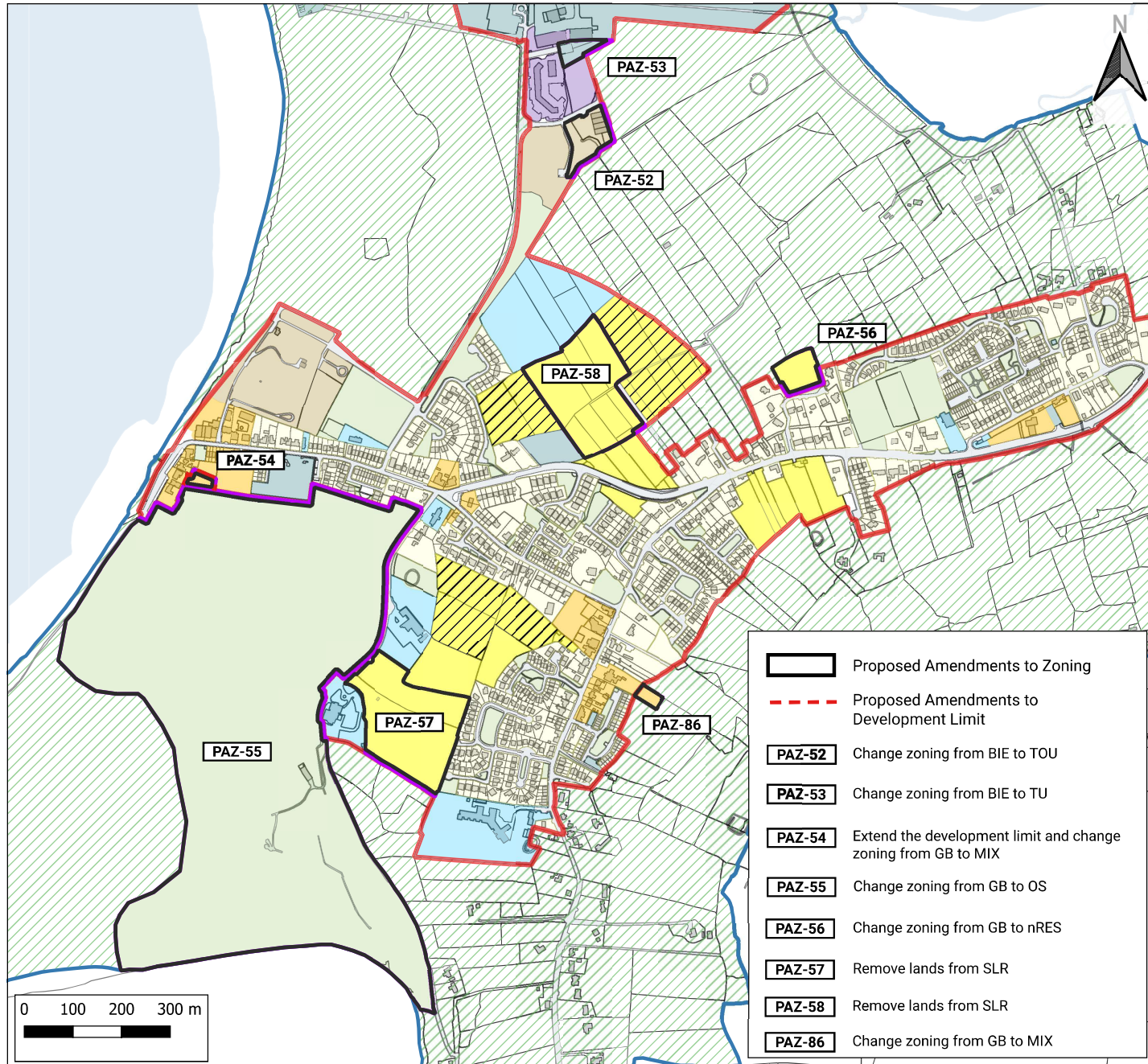
 **PAZ-10** Change zoning from Unzoned to BIE



07.06.2024

Strandhill

Proposed Amendments to Zoning

-  Plan Limit
-  Development Limit
-  MIX - mixed uses
-  eRES - existing residential areas
-  nRES - new residential uses
-  CF - community facilities
-  BIE - business, industry, enterprise
-  OS - open space and recreational amenities
-  TU - transport and utilities infrastructure
-  TOU - tourism
-  SLR - Strategic Land Reserve
-  GB - Green Belt














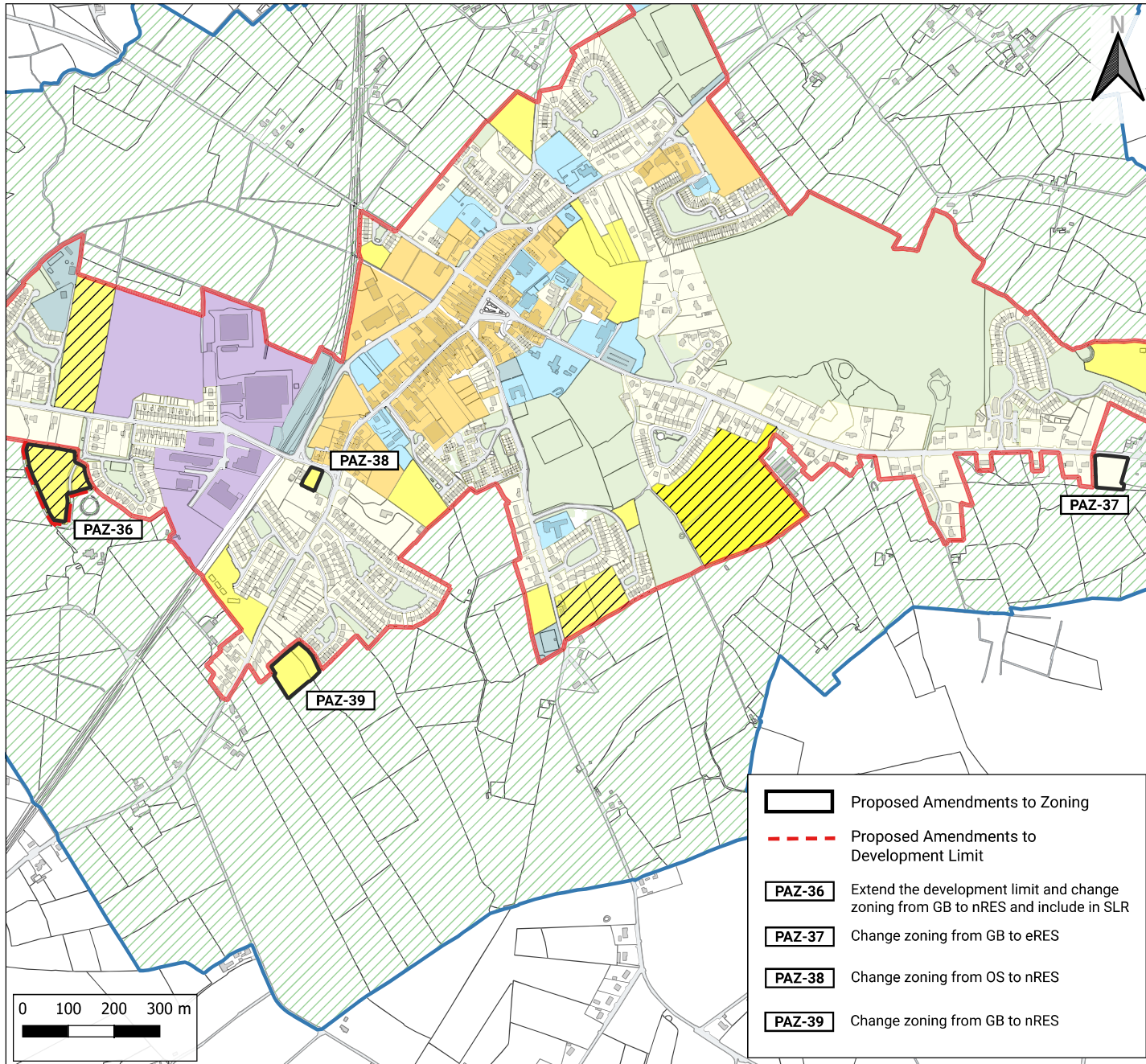
-  Proposed Amendments to Zoning
-  Proposed Amendments to Development Limit
- PAZ-52** Change zoning from BIE to TOU
- PAZ-53** Change zoning from BIE to TU
- PAZ-54** Extend the development limit and change zoning from GB to MIX
- PAZ-55** Change zoning from GB to OS
- PAZ-56** Change zoning from GB to nRES
- PAZ-57** Remove lands from SLR
- PAZ-58** Remove lands from SLR
- PAZ-86** Change zoning from GB to MIX







07.06.2024

Tobercurry

Proposed Amendments to Zoning

-  Plan Limit
-  Development Limit
-  MIX - mixed uses
-  eRES - existing residential areas
-  nRES - new residential uses
-  CF - community facilities
-  BIE - business, industry, enterprise
-  OS - open space and recreational amenities
-  TU - transport and utilities infrastructure
-  SLR - Strategic Land Reserve
-  GB - Green Belt



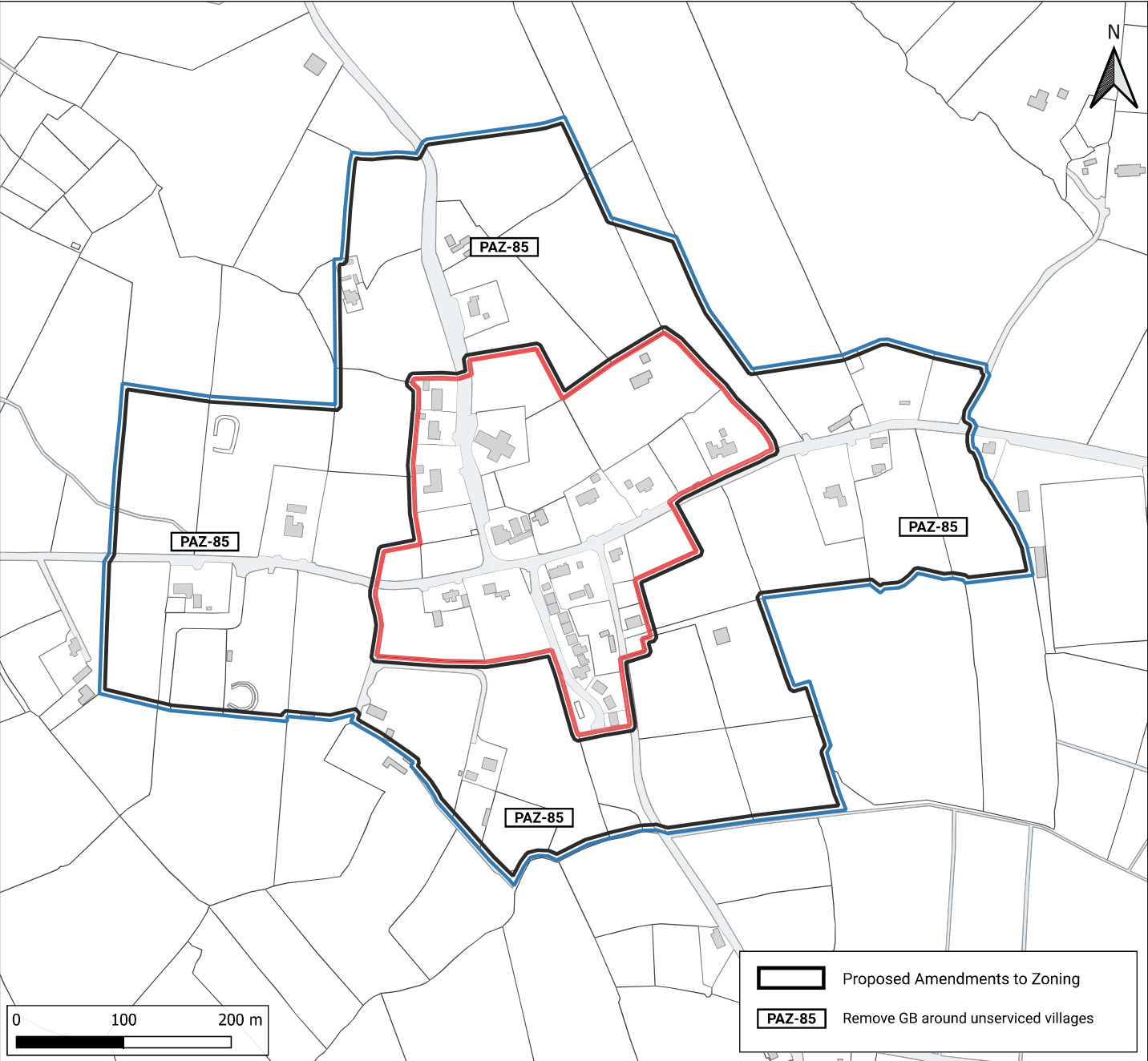
-  Proposed Amendments to Zoning
-  Proposed Amendments to Development Limit
-  **PAZ-36** Extend the development limit and change zoning from GB to nRES and include in SLR
-  **PAZ-37** Change zoning from GB to eRES
-  **PAZ-38** Change zoning from OS to nRES
-  **PAZ-39** Change zoning from GB to nRES

07.06.2024

Tourlestrane

Proposed Zoning Amendments

- Plan Limit
- Development Limit



07.06.2024