

**LEGEND:**

- PROPOSED FOOTPATH
- CARRIAGEWAY
- SILAGE BALE STORAGE FACILITY
- CATTLE CRUSH
- TACTILE PAVING -CONTROLLED PEDESTRIAN CROSSING AS PER CC-SCD-05137
- GRAVEL
- LAND TAKE BOUNDARY
- EXISTING KERB LINE
- PROPOSED KERB LINE
- PROPOSED DROP KERB LINE
- EXISTING STONES AT ENTRANCE
- EXISTING STONE WALL TO BE DEMOLISHED
- PROPOSED STONE WALL
- PROPOSED FENCE



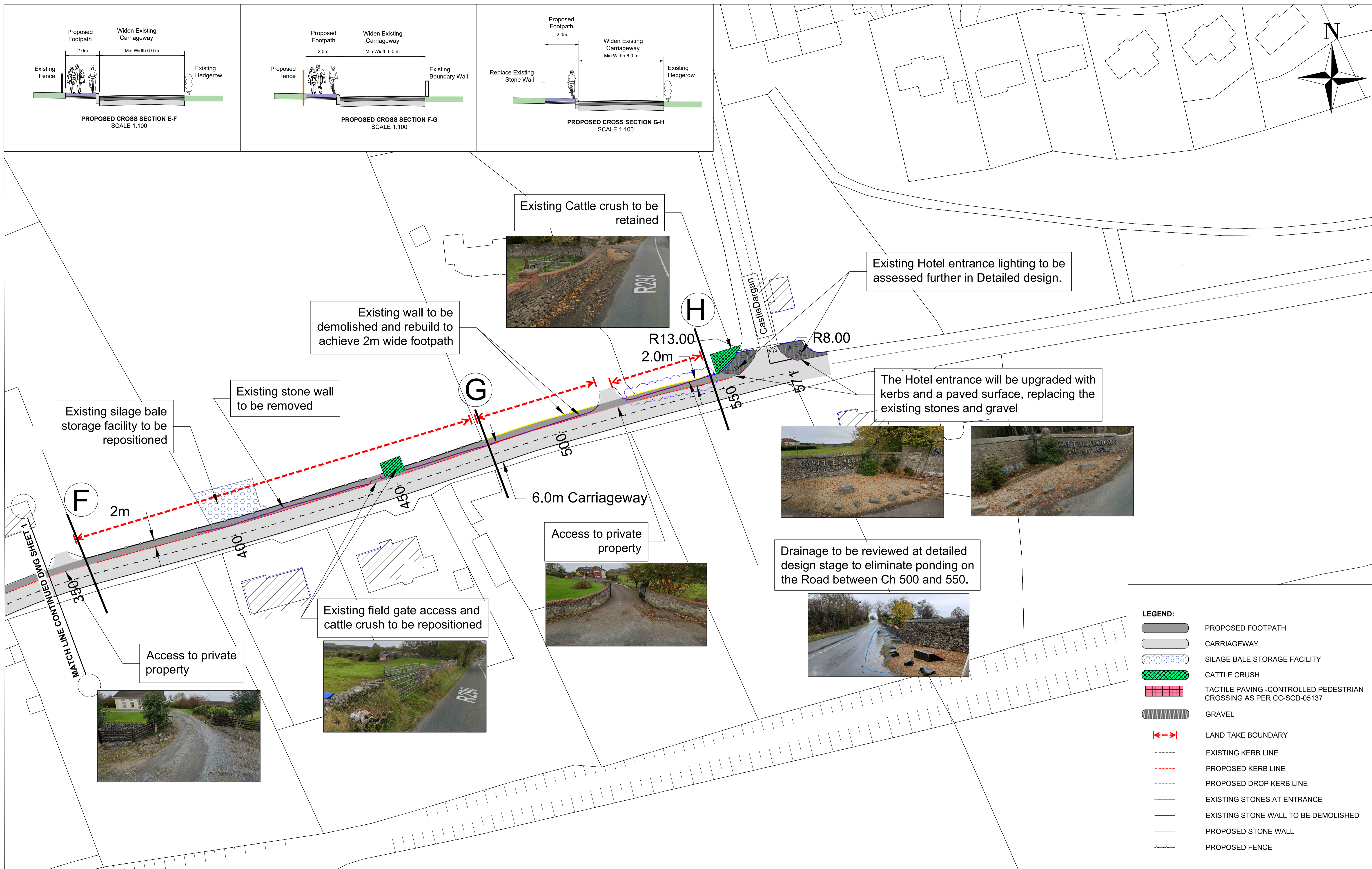
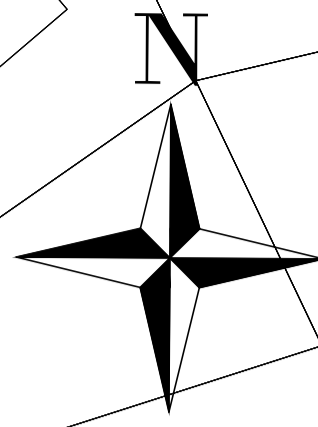
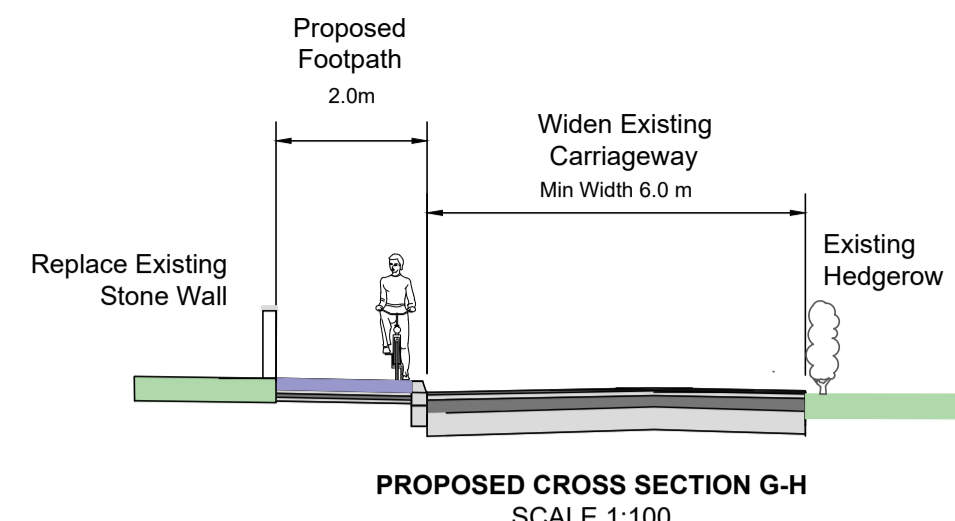
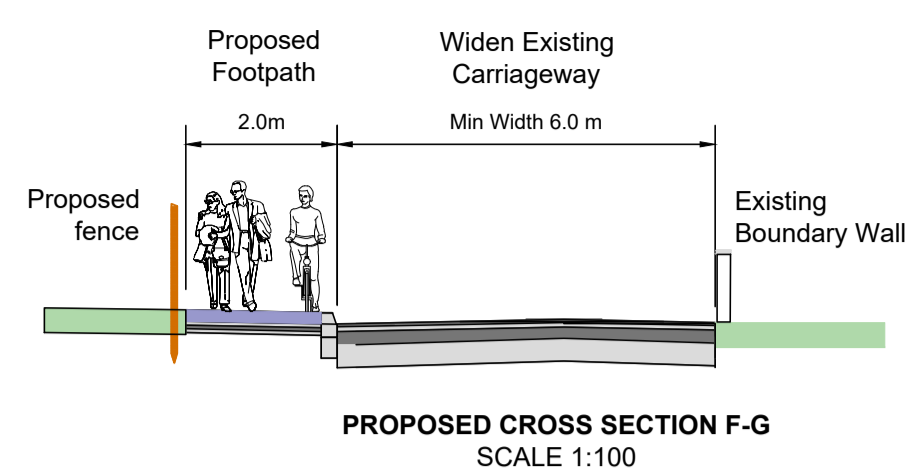
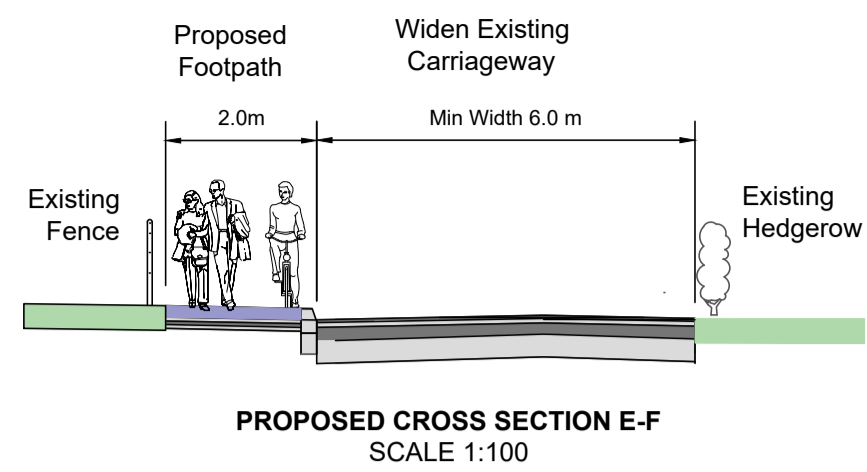
Notes  
DO NOT SCALE, use figured dimensions only.  
All levels are referred to Ordnance Survey Datum, Malin Head.  
This drawing is the property of the Transport Infrastructure Ireland, Parkgate Business Centre, Parkgate Street, Dublin 8, Ireland. It is a confidential document and must not be copied, used, or its contents divulged without prior written consent. This document should not be relied on or used in circumstances other than those for which it was originally prepared. Barry Transportation accepts no responsibility for this document to any other party other than the party by whom it was commissioned.

Rev.	Date	Drawn	Description	Chk'd	Appr.
P04	15/11/2023	KP	UPDATED POST SITE VISIT COMMENTS	JH	DKK
P03	30/05/2023	KP	WIDEN FOOTPATH AND JUNCTION TIGHTENING	JH	DKK
P02	27/04/2023	KP	EDITS FOLLOWING SCC COMMENTS	JH	DKK
P01	23/03/2023	KP	DRAFT FOR DISCUSSION	JH	DKK

Project Title:	ACTIVE TRAVEL INTERVENTIONS SLIGO	Status:	S3
Drawing Title:	AT-FPSB-001 Ballygawley to Castledargen PRELIMINARY DESIGN LAYOUT PLAN & SECTIONS - SHEET 1	File Name:	22414-JOD-XX-DR-CE-00100
Designed: KP	Drawn: KP	Checked: JH	Rev: P04
Approved: DKK	Scale at A1: 1:500	Date: 15-11-2023	

File Name: P:\Jod-job\6907 Sligo Active Travel\100 Drawings\106 Tender\_Contract\AT-FPSB-001 Ballygawley to Castledargen\1 WIP\22414\_JOD-XX-DR-CE-00100.dwg





**LEGEND:**

- PROPOSED FOOTPATH
- CARRIAGEWAY
- SILAGE BALE STORAGE FACILITY
- CATTLE CRUSH
- TACTILE PAVING -CONTROLLED PEDESTRIAN CROSSING AS PER CC-SCD-05137
- GRAVEL
- LAND TAKE BOUNDARY
- EXISTING KERB LINE
- PROPOSED KERB LINE
- PROPOSED DROP KERB LINE
- EXISTING STONES AT ENTRANCE
- EXISTING STONE WALL TO BE DEMOLISHED
- PROPOSED STONE WALL
- PROPOSED FENCE

File Name: P:\Jod-Job\6807 Sligo Active Travel\700 Drawings\706 Tender\_Contract\AT-FPSB-001 Ballygawley to Castledargan\01 WIP\2414\_JOD-XX-XX-DR-CE-00100.dwg



Notes  
DO NOT SCALE, use figured dimensions only.  
All levels are referred to Ordnance Survey Datum, Malin Head.  
This drawing is the property of the Transport Infrastructure Ireland, Parkgate Business Centre, Parkgate Street, Dublin 8, Ireland. It is a confidential document and must not be copied, used, or its contents divulged without prior written consent. This document should not be relied on or used in circumstances other than those for which it was originally prepared. Barry Transportation accepts no responsibility for this document to any other party other than the party by whom it was commissioned.

Rev.	Date	Drawn	Description	Chk'd	Appr.
P04	15/11/2023	KP	UPDATES POST SITE VISIT COMMENTS	JH	DKK
P03	30/05/2023	KP	WIDEN FOOTPATH AND JUNCTION TIGHTENING	JH	DKK
P02	27/04/2023	KP	EDITS FOLLOWING SCC COMMENTS	JH	DKK
P01	23/03/2023	KP	DRAFT FOR DISCUSSION	JH	DKK

Project Title: ACTIVE TRAVEL INTERVENTIONS SLIGO		Status:
Drawing Title: AT-FPSB-001 Ballygawley to Castledargan		S3
PRELIMINARY DESIGN LAYOUT PLAN & SECTIONS - SHEET 2		
Designed: KP	File Name:	Drawing No.
Drawn: KP	Scale at A1: 1:500	22414-JOD-XX-XX-DR-CE-00101
Approved: DKK	Date: 15-11-2023	Rev: P04
Checked: JH		