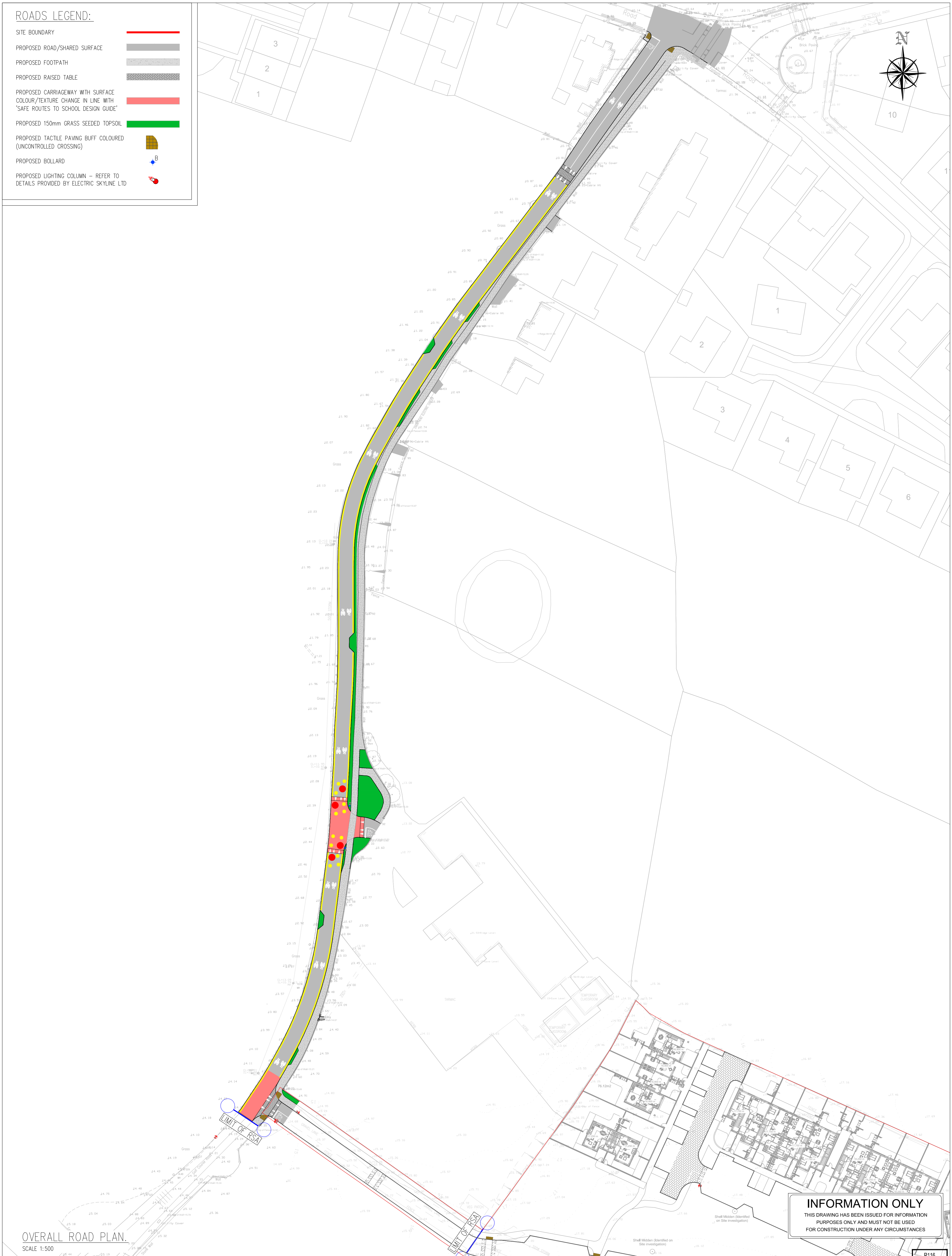



ROADS LEGEND:

- SITE BOUNDARY
- PROPOSED ROAD/SHARED SURFACE
- PROPOSED FOOTPATH
- PROPOSED RAISED TABLE
- PROPOSED CARRIAGEWAY WITH SURFACE COLOUR/TEXTURE CHANGE IN LINE WITH 'SAFE ROUTES TO SCHOOL DESIGN GUIDE'
- PROPOSED 150mm GRASS SEEDED TOPSOIL
- PROPOSED TACTILE PAVING BUFF COLOURED (UNCONTROLLED CROSSING)
- PROPOSED BOLLARD
- PROPOSED LIGHTING COLUMN – REFER TO DETAILS PROVIDED BY ELECTRIC SKYLINE LTD



OVERALL ROAD PLAN.
SCALE 1:500

INFORMATION ONLY
THIS DRAWING HAS BEEN ISSUED FOR INFORMATION PURPOSES ONLY AND MUST NOT BE USED FOR CONSTRUCTION UNDER ANY CIRCUMSTANCES

- NOTES**
1. For setting out refer to Architect's drawings.
 2. This drawing to be read in conjunction with all other Architectural and Engineering drawings and all other relevant drawings and Specifications.
 3. DO NOT SCALE THIS DRAWINGS. Use figured dimensions only.
 4. No part of this document may be reproduced or transmitted in any form or stored in any retrieval system of any nature without the written permission as copyright holder except as agreed for use on the project for which the document was originally issued.
 5. Ordnance Survey Ireland Licence Number EN 0074024

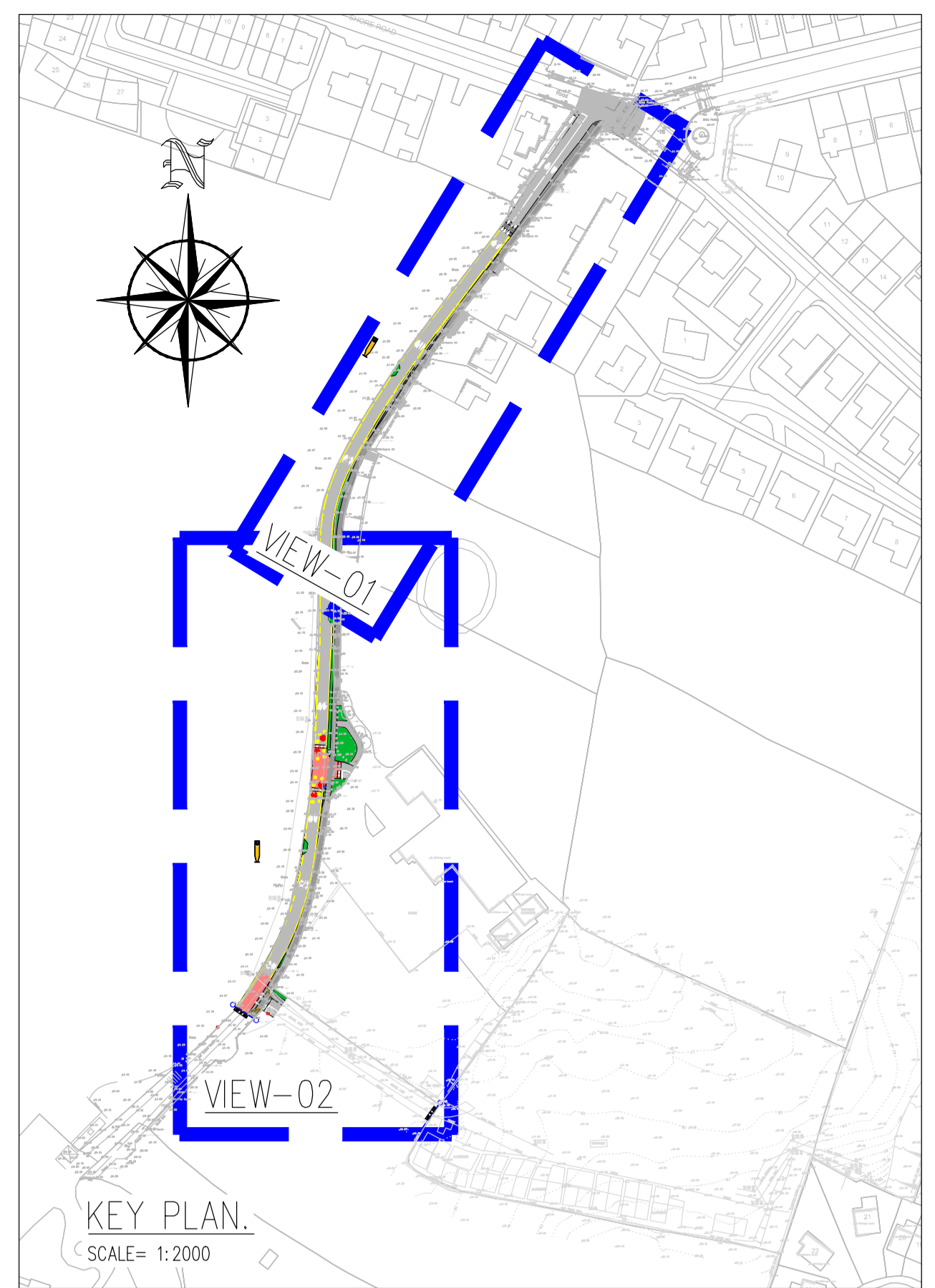
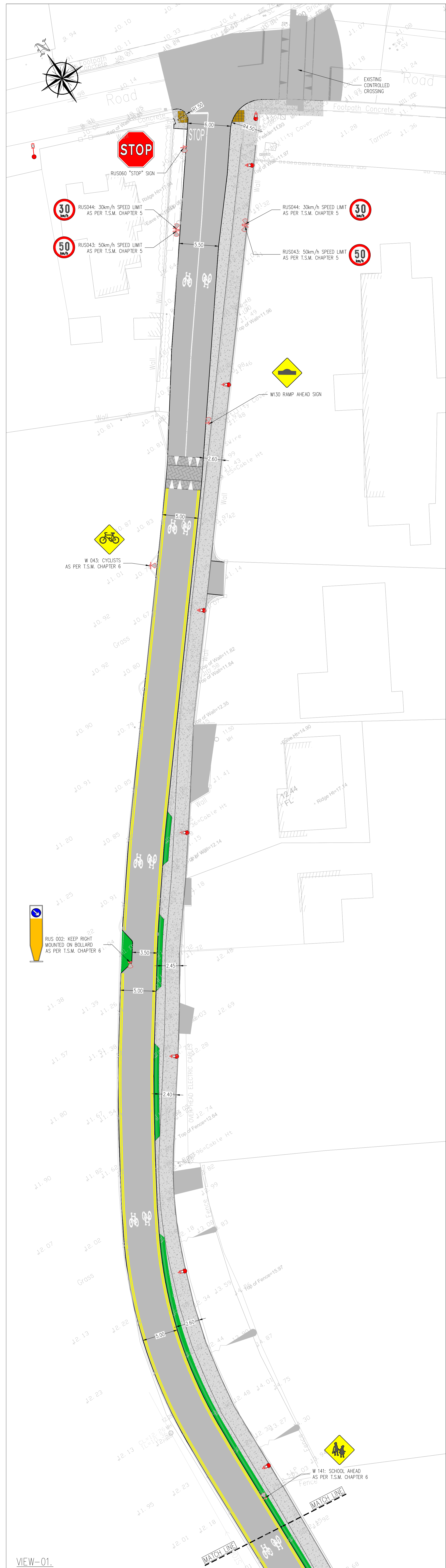
Rev. No.	Date	REVISION NOTE	Dm. By	Chkd. By
P1	2024.02.28	DRAWING REVISED FOLLOWING RECEIPT OF ROAD SAFETY AUDIT	SC	GL

Client	REDDY ARCHITECTURE & URBANISM
Project	51 UNIT HOUSING SCHEME AT CARROWBUNNAUN TD.
Title	Overall Road Plan
Dwg. No.	R116-CSC-ZZ-XX-DR-C-0010
Date	March 2023
Dm. by	IK
Chkd. by	GL
Apprd. by	NB
Scale	1:500@A1
Revision	P1

CS Consulting Group
DUBLIN | LONDON | LIMERICK

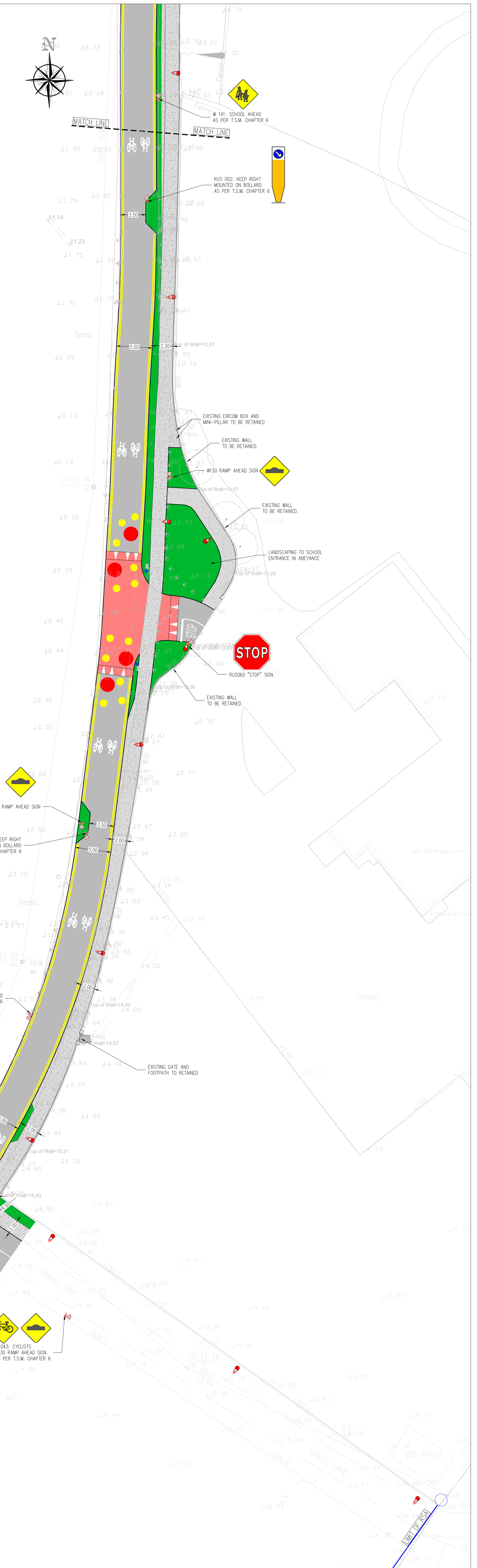
Head Office
19-22 Dame Street, Dublin 2.
T: +353 (0)1 5480863
e: info@csconsulting.ie
w: www.csconsulting.ie

Quality I.S. EN ISO 9001:2008
Environment I.S. EN ISO 14001:2004
NSAI Certified
Health & Safety OHSAS 18001:2007



ROADS LEGEND:

SITE BOUNDARY	---
PROPOSED ROAD/SHARED SURFACE	---
PROPOSED FOOTPATH	---
PROPOSED RAISED TABLE	---
PROPOSED CARRIAGEWAY WITH SURFACE COLOUR/TEXTURE CHANGE IN LINE WITH 'SAFE ROUTES TO SCHOOL DESIGN GUIDE'	---
PROPOSED 150mm GRASS SEEDED TOPSOIL (UNCONTROLLED CROSSING)	---
PROPOSED BOLLARD	---
PROPOSED LIGHTING COLUMN - REFER TO DETAILS PROVIDED BY ELECTRIC SKYLINE LTD	---



- NOTES**
- For setting out refer to Architect's drawings.
 - This drawing to be read in conjunction with all other Architectural and Engineering drawings and all other relevant drawings and Specifications.
 - DO NOT SCALE THIS DRAWING. Use figured dimensions only.
 - No part of this document may be reproduced or transmitted in any form or stored in any retrieval system of any nature without the written permission of copyright holder except as agreed for use on the project for which the document was originally issued.
 - Ordnance Survey Ireland Licence Number EN 0074024

Rev. No.	Date	REVISION NOTE	Drn. By	Chk. By
01	31/03/2023	ISSUED FOR INFORMATION	SC	GL
02	15/02/2024	DRAWING REVISED FOLLOWING RECEIPT OF ROAD SAFETY AULT	SC	GL

Client	REDDY ARCHITECTURE & URBANISM
Project	51 UNIT HOUSING SCHEME AT CARROWBUNNAUN TD.
Title	Proposed Road Signage And Lighting General Arrangement
Doc No.	R116-CSC-ZZ-XX-DR-C-0011
Date	March 2023
Drn. By	IK
Chk. By	GL
Appr. By	NB
Scale	1:200@A0
Revision	P2

C/S Consulting Group
DUBLIN | LONDON | LIMERICK

Head Office
19/20 Clarendon Street, Dublin 2.
T: +353 (0)1 5480863
E: info@csconsulting.ie
W: www.csconsulting.ie

Quality
Environment
Energy
Health & Safety

ISO 9001:2015
ISO 14001:2015
ISO 45001:2018
OHSAS 18001:2007

INFORMATION ONLY
THIS DRAWING HAS BEEN ISSUED FOR INFORMATION PURPOSES ONLY AND MUST NOT BE USED FOR CONSTRUCTION UNDER ANY CIRCUMSTANCES