



<b>DWG. No:</b>	<b>DRAWING TITLE</b>	<b>SIZE</b>	<b>SCH</b>
11258-2300-01	Tubbercurry Vehicle Tracking Sheet 01	A1	250
11258-2300-02	Tubbercurry Vehicle Tracking Sheet 02	A1	250
11258-2300-03	Tubbercurry Vehicle Tracking Sheet 03	A1	250
11258-2300-04	Tubbercurry Vehicle Tracking Sheet 04	A1	250
11258-2300-05	Tubbercurry Vehicle Tracking Sheet 05	A1	250
11258-2300-06	Tubbercurry Vehicle Tracking Sheet 06	A1	250
11258-2300-07	Tubbercurry Vehicle Tracking Sheet 07	A1	250
11258-2300-08	Tubbercurry Vehicle Tracking Sheet 08	A1	250
11258-2300-09	Tubbercurry Vehicle Tracking Sheet 09	A1	250
11258-2300-10	Tubbercurry Vehicle Tracking Sheet 10	A1	250
11258-2300-11	Tubbercurry Vehicle Tracking Sheet 11	A1	250
11258-2300-12	Tubbercurry Vehicle Tracking Sheet 12	A1	250
11258-2301-01	Tubbercurry Tactille Paving Locations Sheet 01	A1	250
11258-2302-01	Tubbercurry Sitelines Sheet 01	A1	250
11258-2302-02	Tubbercurry Sitelines Sheet 02	A1	250
11258-2302-03	Tubbercurry Sitelines Sheet 03	A1	250
11258-2302-04	Tubbercurry Sitelines Sheet 04	A1	250
11258-2302-05	Tubbercurry Sitelines Sheet 05	A1	250
11258-2303-01	Tubbercurry Signage and Linemarking Sheet 01	A1	200
11258-2303-02	Tubbercurry Signage and Linemarking Sheet 02	A1	200
11258-2303-03	Tubbercurry Signage and Linemarking Sheet 03	A1	200

CYAL50311153  
 © Ordnance Survey Ireland. All rights reserved.

- NOTES:**
1. FIGURED DIMENSIONS ONLY TO BE TAKEN FROM THIS DRAWING.
  2. ALL DRAWINGS TO BE CHECKED BY THE CONTRACTOR ON SITE.
  3. ENGINEER/EMPLOYERS REPRESENTATIVE, AS APPROPRIATE, TO BE INFORMED BY THE CONTRACTOR OF ANY DISCREPANCIES BEFORE ANY WORK COMMENCES.
  4. THE CONTRACTOR SHALL UNDERTAKE A THOROUGH CHECK FOR THE ACTUAL LOCATION OF ALL SERVICES/UTILITIES, ABOVE AND BELOW GROUND, BEFORE ANY WORK COMMENCES.
  5. ALL LEVELS SHOWN RELATE TO ORDNANCE SURVEY DATUM AT MALIN HEAD.

**LEGEND:**

	40km/hr Design Speed	SSD 33m
	50km/hr Design Speed	(Bus routes) SSD 49m

Rev	Date	Description	By	Chkd.
A	20-12-23	Planning	M.C.	J.N.

Client:

Project:  
**Tubbercurry Public Realm Enhancement Scheme**

Title:  
**Tubbercurry Sightlines Sheet 01**

Scale @ A1: 1:250  
 Prepared by: M.C. Checked by: J.N. Date: DEC. 2023

Drawing Status: Planning



Drawing No.: 11258-2302-01  
 Revision: A





Layout Plan  
 Scale @ A1: 1:250



CYAL50311153  
 © Ordnance Survey Ireland. All rights reserved.

- NOTES:**
1. FIGURED DIMENSIONS ONLY TO BE TAKEN FROM THIS DRAWING.
  2. ALL DRAWINGS TO BE CHECKED BY THE CONTRACTOR ON SITE.
  3. ENGINEER/EMPLOYERS REPRESENTATIVE, AS APPROPRIATE, TO BE INFORMED BY THE CONTRACTOR OF ANY DISCREPANCIES BEFORE ANY WORK COMMENCES.
  4. THE CONTRACTOR SHALL UNDERTAKE A THOROUGH CHECK FOR THE ACTUAL LOCATION OF ALL SERVICES/UTILITIES, ABOVE AND BELOW GROUND, BEFORE ANY WORK COMMENCES.
  5. ALL LEVELS SHOWN RELATE TO ORDNANCE SURVEY DATUM AT MALIN HEAD.

**LEGEND:**

	40km/hr Design Speed	SSD 33m
	50km/hr Design Speed	(Bus routes) SSD 49m

Rev	Date	Description	By	Chkd.
A	20-12-23	Planning	M.C.	J.N.

Client:

Project:  
**Tubbercurry Public Realm Enhancement Scheme**

Title:  
**Tubbercurry Sightlines Sheet 02**

Scale @ A1: 1:250

Prepared by: M.C.      Checked by: J.N.      Date: DEC. 2023

Drawing Status: Planning



Drawing No.: 11258-2302-02      Revision: A



Layout Plan  
 Scale @ A1: 1:250



CYAL50311153  
 © Ordnance Survey Ireland. All rights reserved.

- NOTES:**
1. FIGURED DIMENSIONS ONLY TO BE TAKEN FROM THIS DRAWING.
  2. ALL DRAWINGS TO BE CHECKED BY THE CONTRACTOR ON SITE.
  3. ENGINEER/EMPLOYERS REPRESENTATIVE, AS APPROPRIATE, TO BE INFORMED BY THE CONTRACTOR OF ANY DISCREPANCIES BEFORE ANY WORK COMMENCES.
  4. THE CONTRACTOR SHALL UNDERTAKE A THOROUGH CHECK FOR THE ACTUAL LOCATION OF ALL SERVICES/UTILITIES, ABOVE AND BELOW GROUND, BEFORE ANY WORK COMMENCES.
  5. ALL LEVELS SHOWN RELATE TO ORDNANCE SURVEY DATUM AT MALIN HEAD.

**LEGEND:**

	40km/hr Design Speed	SSD 33m
	50km/hr Design Speed	(Bus routes) SSD 49m

Rev	Date	Description	By	Chkd.
A	20-12-23	Planning	M.C.	J.N.

Client:

Project:  
**Tubbercurry Public Realm Enhancement Scheme**

Title:  
**Tubbercurry Sightlines Sheet 03**

Scale @ A1: 1:250  
 Prepared by: M.C. Checked by: J.N. Date: DEC. 2023

Drawing Status: Planning



Drawing No.: 11258-2302-03 Revision: A



Layout Plan  
 Scale @ A1: 1:250



CYAL50311153  
 © Ordnance Survey Ireland. All rights reserved.

- NOTES:**
1. FIGURED DIMENSIONS ONLY TO BE TAKEN FROM THIS DRAWING.
  2. ALL DRAWINGS TO BE CHECKED BY THE CONTRACTOR ON SITE.
  3. ENGINEER/EMPLOYERS REPRESENTATIVE, AS APPROPRIATE, TO BE INFORMED BY THE CONTRACTOR OF ANY DISCREPANCIES BEFORE ANY WORK COMMENCES.
  4. THE CONTRACTOR SHALL UNDERTAKE A THOROUGH CHECK FOR THE ACTUAL LOCATION OF ALL SERVICES/UTILITIES, ABOVE AND BELOW GROUND, BEFORE ANY WORK COMMENCES.
  5. ALL LEVELS SHOWN RELATE TO ORDNANCE SURVEY DATUM AT MALIN HEAD.

**LEGEND:**

	40km/hr Design Speed	SSD 33m
	50km/hr Design Speed	(Bus routes) SSD 49m

Rev	Date	Description	By	Chkd.
A	20-12-23	Planning	M.C.	J.N.

Client:

Project:  
 Tubbercurry Public Realm Enhancement Scheme

Title:  
 Tubbercurry Sightlines Sheet 04

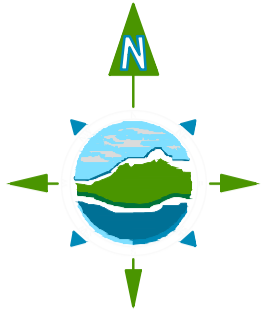
Scale @ A1: 1:250  
 Prepared by: M.C. Checked by: J.N. Date: DEC. 2023

Drawing Status: Planning



Drawing No.: 11258-2302-04  
 Revision: A



Layout Plan  
 Scale @ A1: 1:250

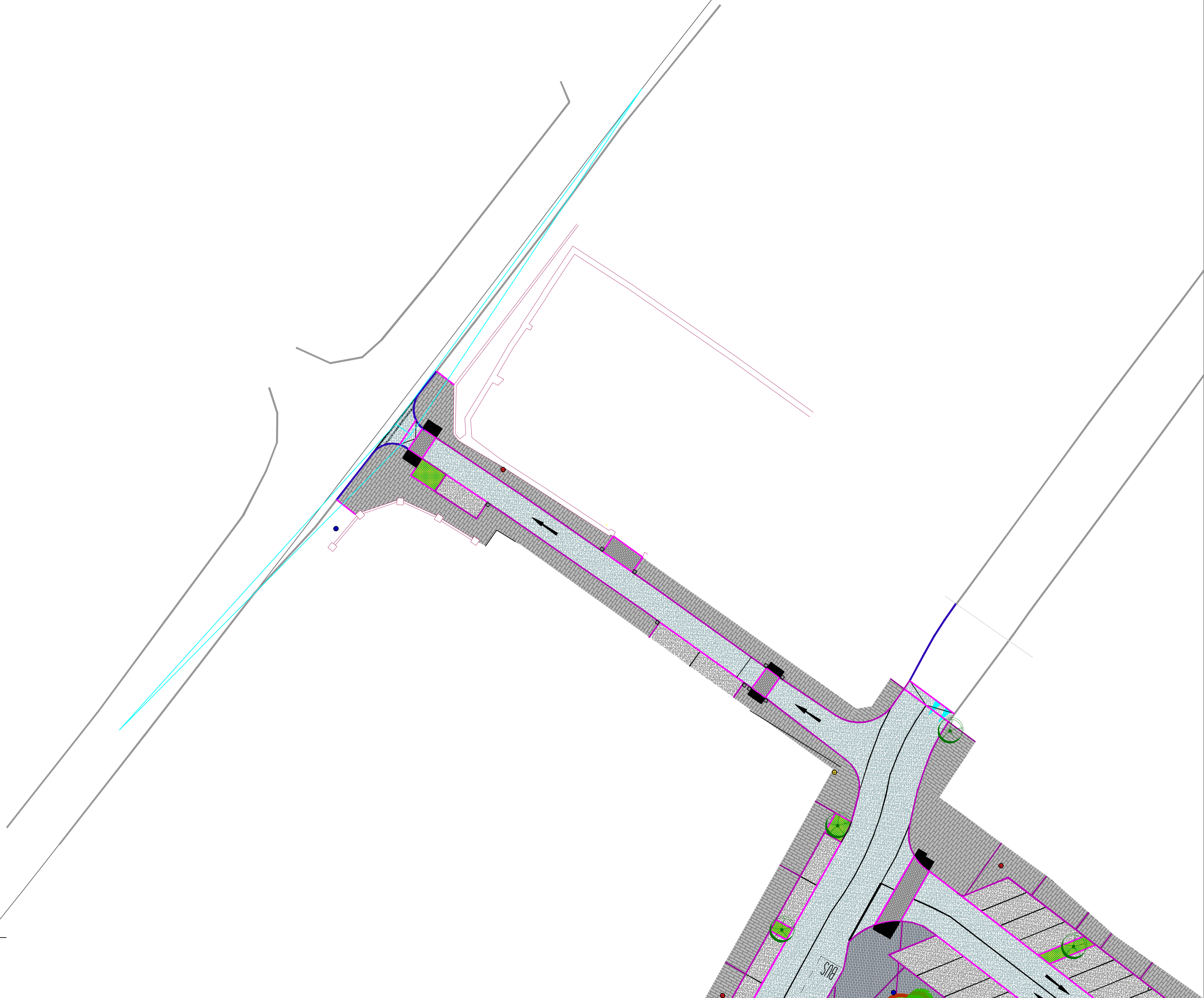


CYAL50311153  
 © Ordnance Survey Ireland. All rights reserved.

- NOTES:**
1. FIGURED DIMENSIONS ONLY TO BE TAKEN FROM THIS DRAWING.
  2. ALL DRAWINGS TO BE CHECKED BY THE CONTRACTOR ON SITE.
  3. ENGINEER/EMPLOYERS REPRESENTATIVE, AS APPROPRIATE, TO BE INFORMED BY THE CONTRACTOR OF ANY DISCREPANCIES BEFORE ANY WORK COMMENCES.
  4. THE CONTRACTOR SHALL UNDERTAKE A THOROUGH CHECK FOR THE ACTUAL LOCATION OF ALL SERVICES/UTILITIES, ABOVE AND BELOW GROUND, BEFORE ANY WORK COMMENCES.
  5. ALL LEVELS SHOWN RELATE TO ORDNANCE SURVEY DATUM AT MALIN HEAD.

**LEGEND:**

	40km/hr Design Speed	SSD 33m
	50km/hr Design Speed	(Bus routes) SSD 49m



Rev	Date	Description	By	Chkd.
A	20-12-23	Planning	M.C.	J.N.

Client:

Project:  
**Tubbercurry Public Realm Enhancement Scheme**

Title:  
**Tubbercurry Sightlines Sheet 04**

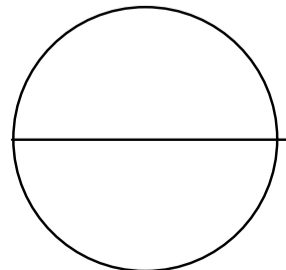
Scale @ A1: **1:250**  
 Prepared by: M.C. Checked by: J.N. Date: DEC. 2023

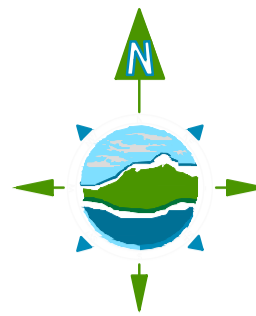
Drawing Status: **Planning**



Tel: +353 (0)91 565 211  
 Email: info@tobin.ie  
 www.tobin.ie

Drawing No.: **11258-2302-05** Revision: **A**

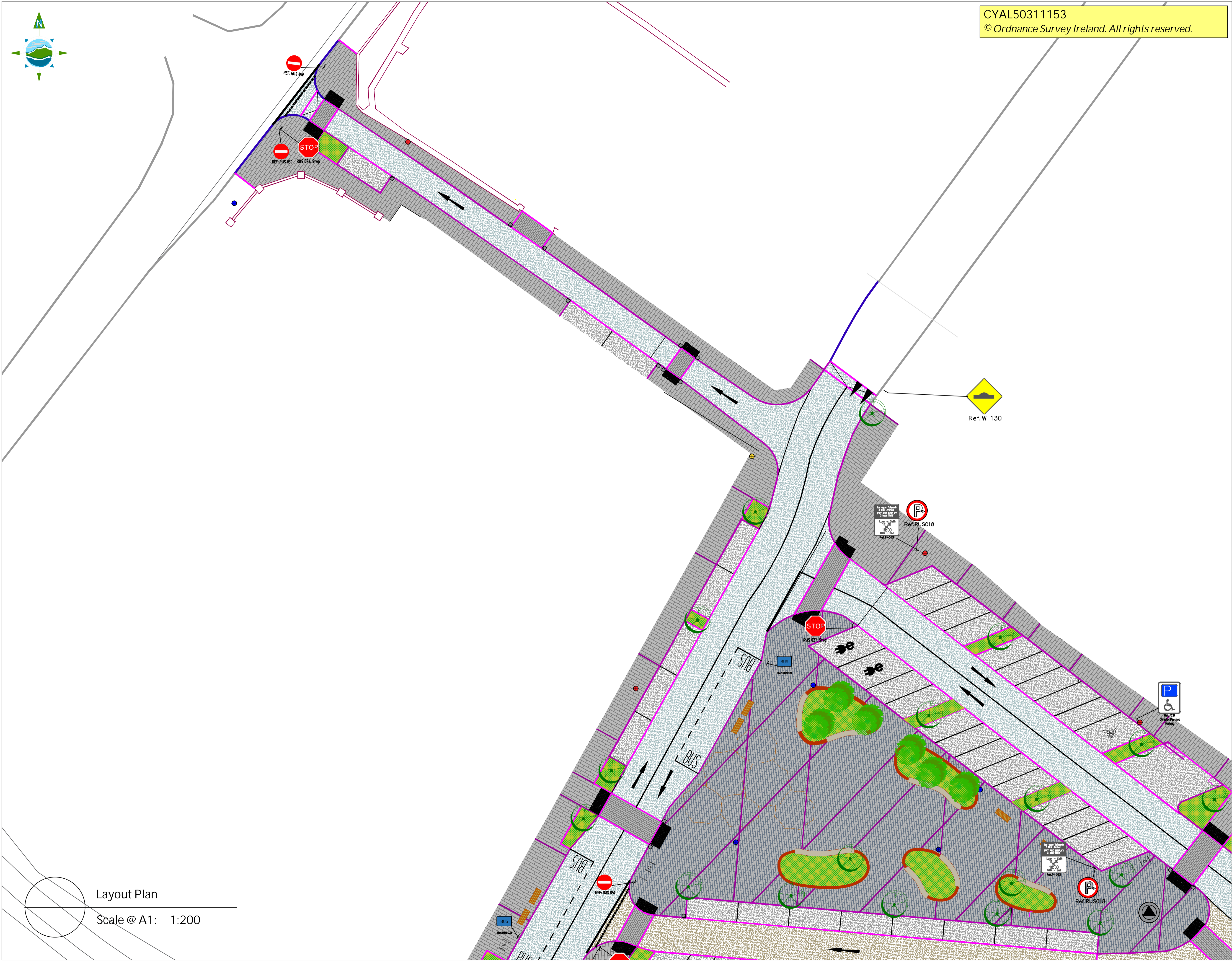
 Layout Plan  
 Scale @ A1: 1:250



CYAL50311153  
© Ordnance Survey Ireland. All rights reserved.

- NOTES:**
1. FIGURED DIMENSIONS ONLY TO BE TAKEN FROM THIS DRAWING.
  2. ALL DRAWINGS TO BE CHECKED BY THE CONTRACTOR ON SITE.
  3. ENGINEER/EMPLOYERS REPRESENTATIVE, AS APPROPRIATE, TO BE INFORMED BY THE CONTRACTOR OF ANY DISCREPANCIES BEFORE ANY WORK COMMENCES.
  4. THE CONTRACTOR SHALL UNDERTAKE A THOROUGH CHECK FOR THE ACTUAL LOCATION OF ALL SERVICES/UTILITIES, ABOVE AND BELOW GROUND, BEFORE ANY WORK COMMENCES.
  5. ALL LEVELS SHOWN RELATE TO ORDNANCE SURVEY DATUM AT MALIN HEAD.

**LEGEND:**



Ref.W 130

Ref.RUS018

Ref.RUS 04

Ref.RUS018

Layout Plan  
Scale @ A1: 1:200

Rev	Date	Description	By	Chkd.
A	20-12-23	Planning	M.C.	J.N.

Client:

Project:  
Tubbercurry Public Realm Enhancement Scheme

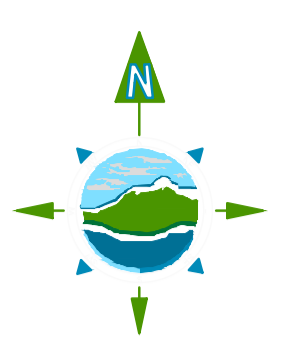
Title:  
Tubbercurry Signage and Linemarking Sheet 01

Scale @ A1: 1:200  
Prepared by: M.C. Checked by: J.N. Date: DEC. 2023

Drawing Status: Planning



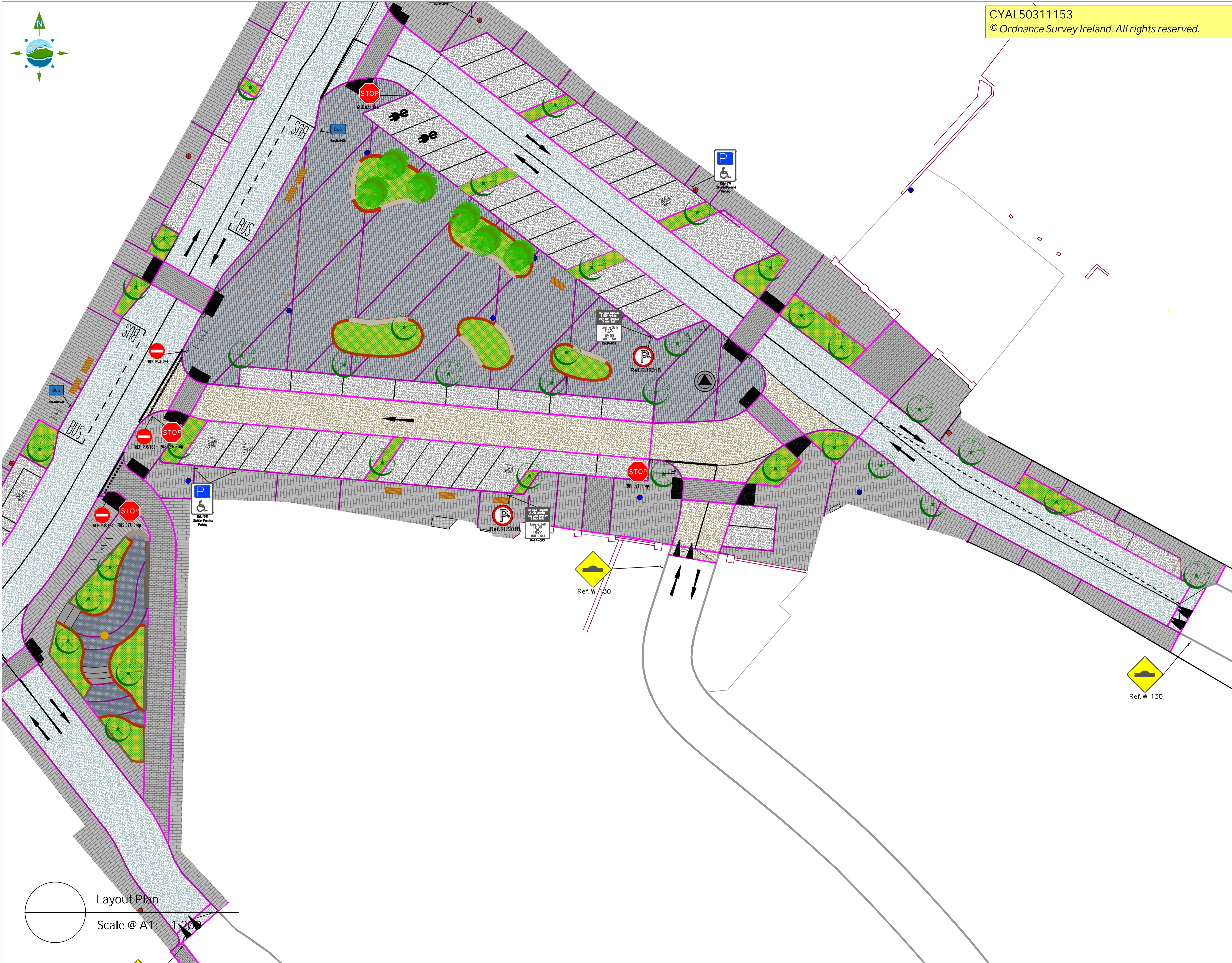
Drawing No.: 11258-2303-01  
Revision: A



CYAL50311153  
© Ordnance Survey Ireland. All rights reserved.

- NOTES:**
1. FIGURED DIMENSIONS ONLY TO BE TAKEN FROM THIS DRAWING.
  2. ALL DRAWINGS TO BE CHECKED BY THE CONTRACTOR ON SITE.
  3. ENGINEER/EMPLOYERS REPRESENTATIVE, AS APPROPRIATE, TO BE INFORMED BY THE CONTRACTOR OF ANY DISCREPANCIES BEFORE ANY WORK COMMENCES.
  4. THE CONTRACTOR SHALL UNDERTAKE A THOROUGH CHECK FOR THE ACTUAL LOCATION OF ALL SERVICES/UTILITIES, ABOVE AND BELOW GROUND, BEFORE ANY WORK COMMENCES.
  5. ALL LEVELS SHOWN RELATE TO ORDNANCE SURVEY DATUM AT MALIN HEAD.

**LEGEND:**



Rev	Date	Description	By	Chkd.
A	20-12-23	Planning	M.C.	J.N.

Client:

Project:  
**Tubbercurry Public Realm Enhancement Scheme**

Title:  
**Tubbercurry Signage and Linemarking Sheet 02**

Scale @ A1: 1:200

Prepared by: M.C.      Checked by: J.N.      Date: DEC. 2023

Drawing Status: Planning

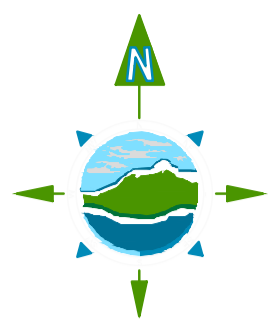
**TOBIN**  
CONSULTING ENGINEERS

Tel: +353 (0)91 565 211  
Email: info@tobin.ie  
www.tobin.ie

Drawing No.: 11258-2303-02      Revision: A


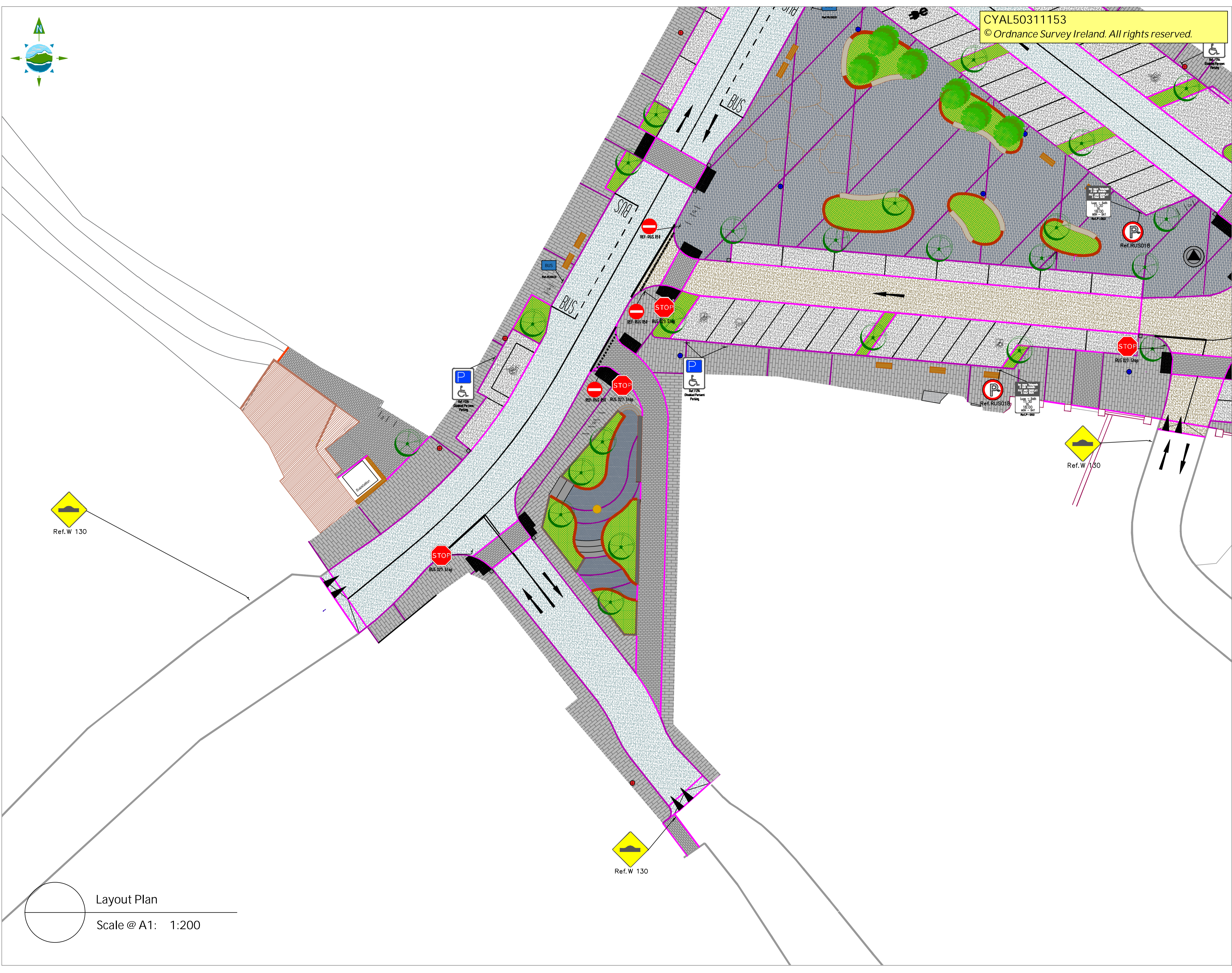
Layout Plan  
Scale @ A1: 1:200



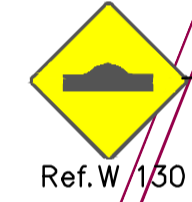


CYAL50311153  
© Ordnance Survey Ireland. All rights reserved.

- NOTES:
1. FIGURED DIMENSIONS ONLY TO BE TAKEN FROM THIS DRAWING.
  2. ALL DRAWINGS TO BE CHECKED BY THE CONTRACTOR ON SITE.
  3. ENGINEER/EMPLOYERS REPRESENTATIVE, AS APPROPRIATE, TO BE INFORMED BY THE CONTRACTOR OF ANY DISCREPANCIES BEFORE ANY WORK COMMENCES.
  4. THE CONTRACTOR SHALL UNDERTAKE A THOROUGH CHECK FOR THE ACTUAL LOCATION OF ALL SERVICES/UTILITIES, ABOVE AND BELOW GROUND, BEFORE ANY WORK COMMENCES.
  5. ALL LEVELS SHOWN RELATE TO ORDNANCE SURVEY DATUM AT MALIN HEAD.



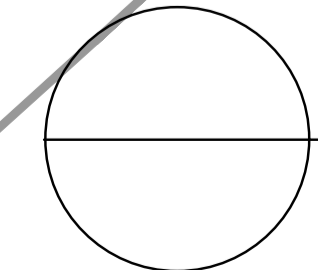
Ref. W 130



Ref. W 130



Ref. W 130



Layout Plan  
Scale @ A1: 1:200

Rev	Date	Description	By	Chkd.
A	20-12-23	Planning	M.C.	J.N.

Client:  
  
Project:  
**Tubbercurry Public Realm Enhancement Scheme**

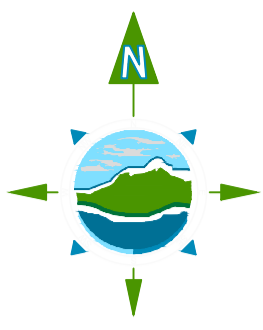
Title:  
**Tubbercurry Signage and Linemarking Sheet 03**

Scale @ A1: 1:200  
Prepared by: M.C. Checked by: J.N. Date: DEC. 2023

Drawing Status: Planning



Drawing No.: 11258-2303-03  
Revision: A

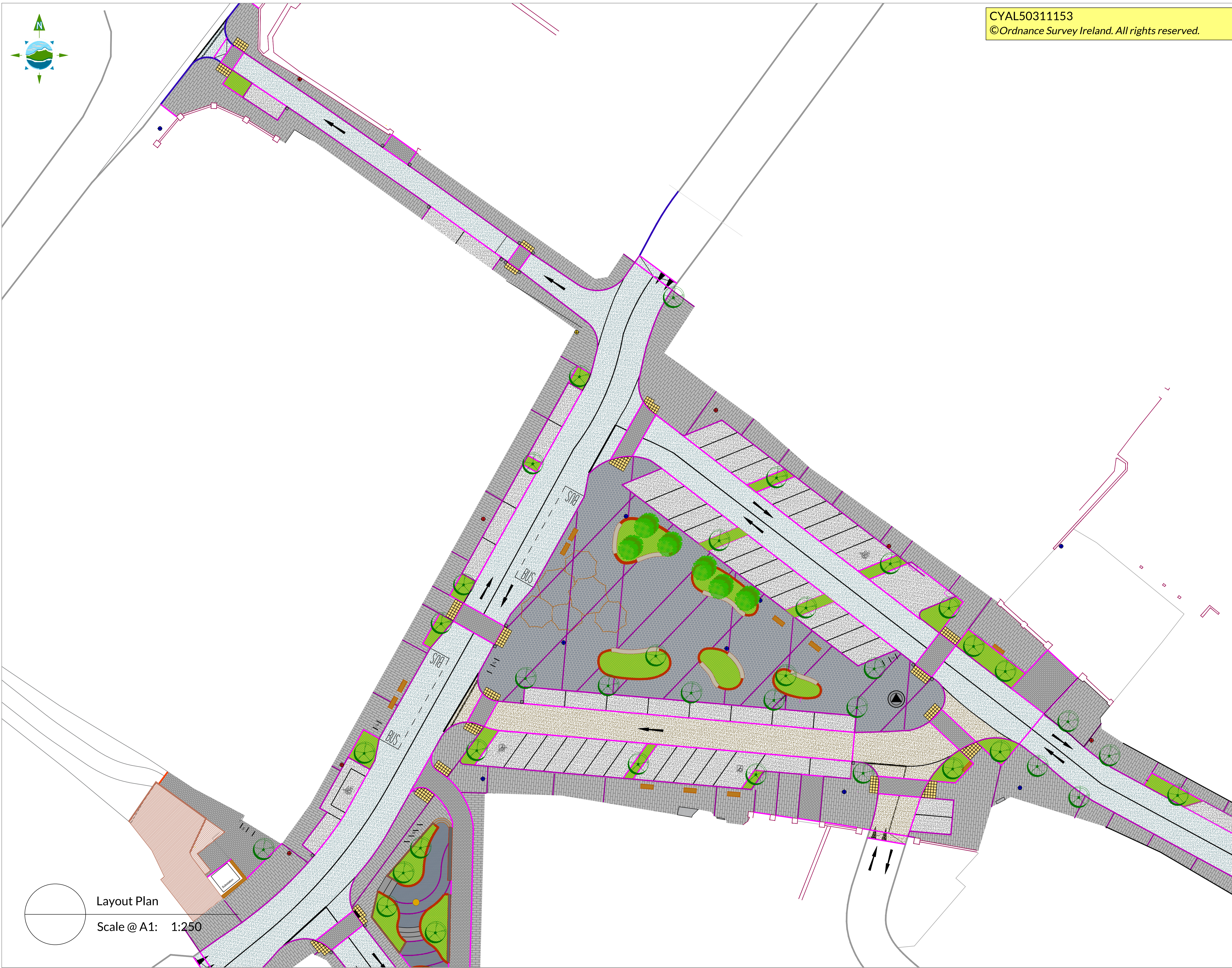


CYAL50311153  
 ©Ordnance Survey Ireland. All rights reserved.

- NOTES:**
1. FIGURED DIMENSIONS ONLY TO BE TAKEN FROM THIS DRAWING.
  2. ALL DRAWINGS TO BE CHECKED BY THE CONTRACTOR ON SITE.
  3. ENGINEER/EMPLOYERS REPRESENTATIVE, AS APPROPRIATE, TO BE INFORMED BY THE CONTRACTOR OF ANY DISCREPANCIES BEFORE ANY WORK COMMENCES.
  4. THE CONTRACTOR SHALL UNDERTAKE A THOROUGH CHECK FOR THE ACTUAL LOCATION OF ALL SERVICES/UTILITIES, ABOVE AND BELOW GROUND, BEFORE ANY WORK COMMENCES.
  5. ALL LEVELS SHOWN RELATE TO ORDNANCE SURVEY DATUM AT MALIN HEAD.

**LEGEND:**

■ 0.4m x 0.4m Audio Tactile Paver



Rev	Date	Description	By	Chkd.
A	20-12-23	Planning	M.C.	J.N.

Client:

Project:  
**Tubbercurry Public Realm Enhancement Scheme**

Title:  
**Tubbercurry Tactile Paving Locations Sheet 01**


Scale @ A1: 1:250  
 Prepared by: M.C. Checked by: J.N. Date: DEC. 2023

Drawing Status: Planning



Drawing No.: 11258-2301-01  
 Revision: A

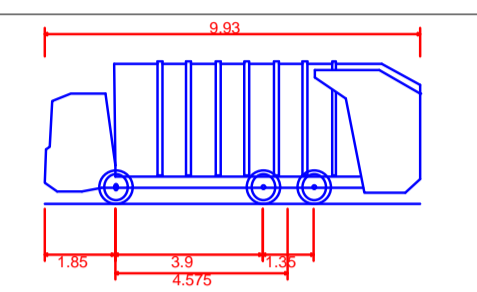
Layout Plan  
 Scale @ A1: 1:250



CYAL50311153  
© Ordnance Survey Ireland. All rights reserved.

- NOTES:**
1. FIGURED DIMENSIONS ONLY TO BE TAKEN FROM THIS DRAWING.
  2. ALL DRAWINGS TO BE CHECKED BY THE CONTRACTOR ON SITE.
  3. ENGINEER/EMPLOYERS REPRESENTATIVE, AS APPROPRIATE, TO BE INFORMED BY THE CONTRACTOR OF ANY DISCREPANCIES BEFORE ANY WORK COMMENCES.
  4. THE CONTRACTOR SHALL UNDERTAKE A THOROUGH CHECK FOR THE ACTUAL LOCATION OF ALL SERVICES/UTILITIES, ABOVE AND BELOW GROUND, BEFORE ANY WORK COMMENCES.
  5. ALL LEVELS SHOWN RELATE TO ORDNANCE SURVEY DATUM AT MALIN HEAD.

**LEGEND:**



Vulture 2225 (with Mercedes Econic 2628LL 6x4 chassis)	9.930m
Overall Length	9.930m
Overall Width	2.490m
Overall Body Height	3.749m
Min Body Ground Clearance	0.302m
Track Width	2.490m
Lock-to-lock time	4.00s
Wall to Wall Turning Radius	9.100m

Rev	Date	Description	By	Chkd.
A	20-12-23	FOR TENDER	M.C.	J.N.


Client:

Project:  
Tubbercurry Public Realm Enhancement Scheme

Title:  
Tubbercurry Vehicle Tracking Sheet 01

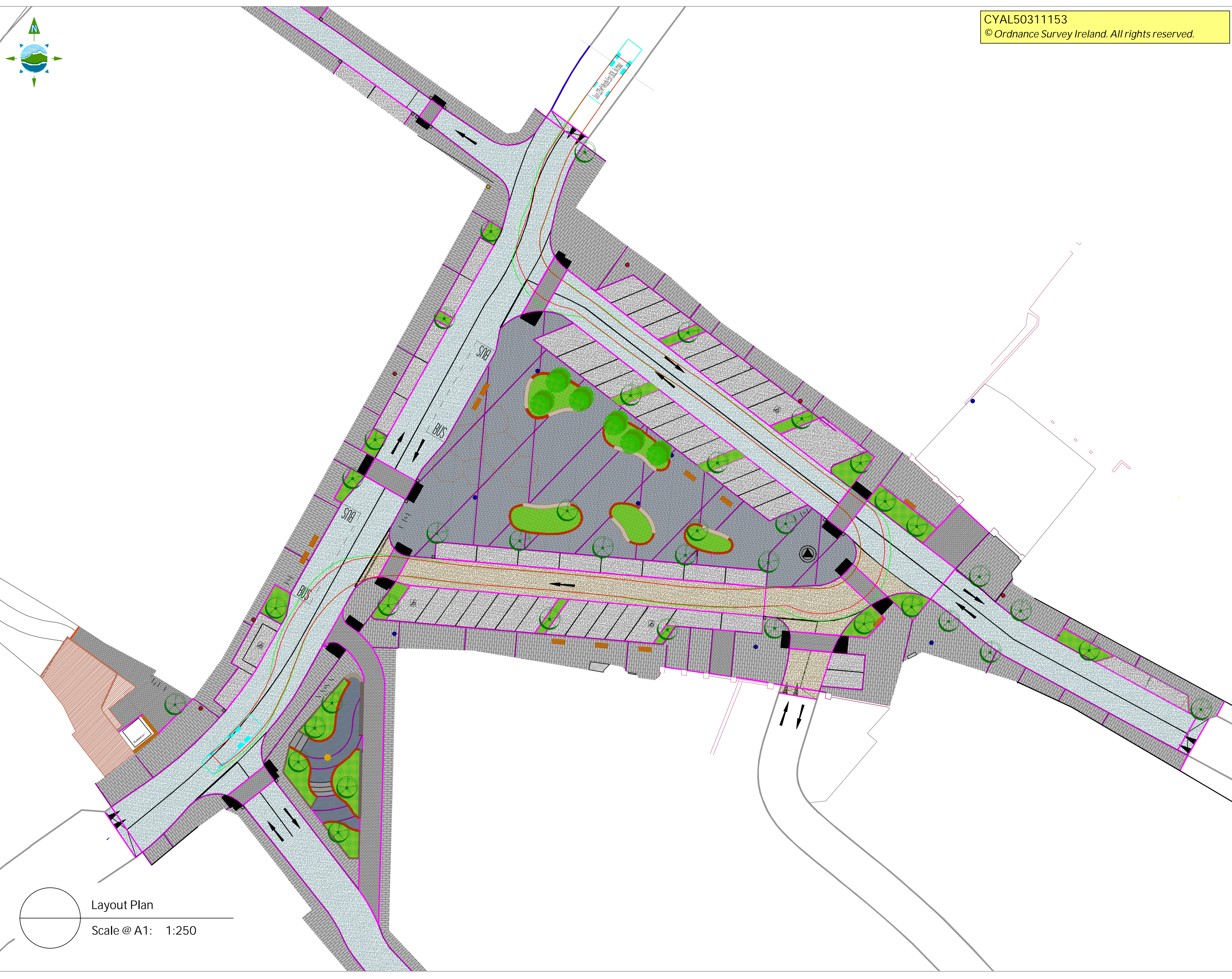
Scale @ A1: 1:250  
Prepared by: M.C. Checked by: J.N. Date: DEC. 2023

Drawing Status: FOR TENDER




Tel: +353 (0)91 565 211  
Email: info@tobin.ie  
www.tobin.ie

Drawing No.: 11258-2300-01 Revision: A



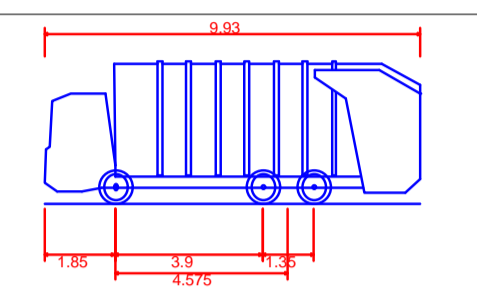
Layout Plan  
Scale @ A1: 1:250



CYAL50311153  
© Ordnance Survey Ireland. All rights reserved.

- NOTES:**
1. FIGURED DIMENSIONS ONLY TO BE TAKEN FROM THIS DRAWING.
  2. ALL DRAWINGS TO BE CHECKED BY THE CONTRACTOR ON SITE.
  3. ENGINEER/EMPLOYERS REPRESENTATIVE, AS APPROPRIATE, TO BE INFORMED BY THE CONTRACTOR OF ANY DISCREPANCIES BEFORE ANY WORK COMMENCES.
  4. THE CONTRACTOR SHALL UNDERTAKE A THOROUGH CHECK FOR THE ACTUAL LOCATION OF ALL SERVICES/UTILITIES, ABOVE AND BELOW GROUND, BEFORE ANY WORK COMMENCES.
  5. ALL LEVELS SHOWN RELATE TO ORDNANCE SURVEY DATUM AT MALIN HEAD.

**LEGEND:**



Vulture 2225 (with Mercedes Econic 2628LL 6x4 chassis)	9.930m
Overall Length	2.490m
Overall Width	3.749m
Overall Body Height	0.302m
Min Body Ground Clearance	2.490m
Track Width	4.00s
Lock-to-lock time	9.100m
Wall to Wall Turning Radius	

Rev	Date	Description	By	Chkd.
A	20-12-23	FOR TENDER	M.C.	J.N.

Client:

Project:  
Tubbercurry Public Realm Enhancement Scheme

Title:  
Tubbercurry Vehicle Tracking Sheet 02

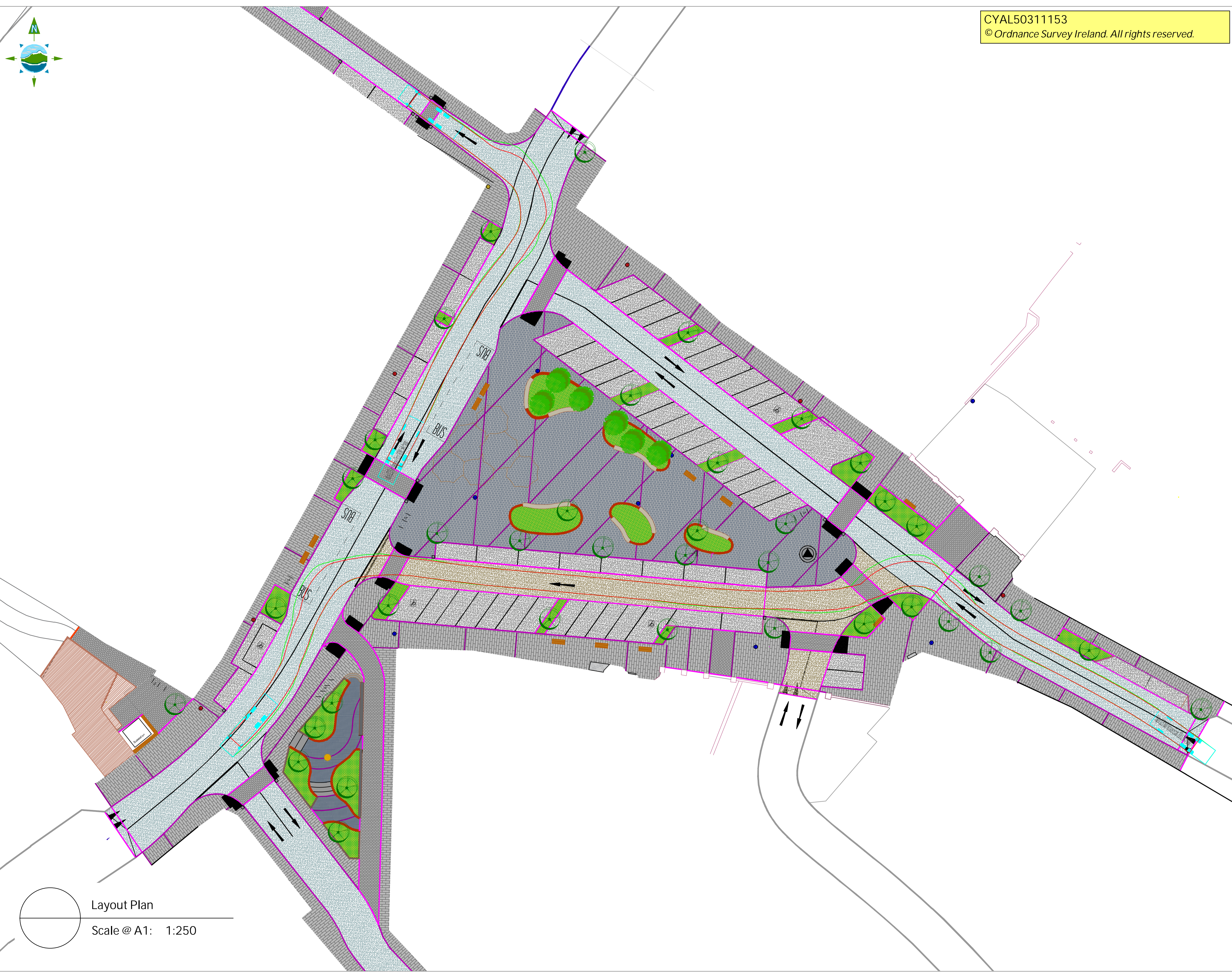
Scale @ A1: 1:250  
Prepared by: M.C. Checked by: J.N. Date: DEC. 2023


Drawing Status: FOR TENDER



Drawing No.: 11258-2300-02 Revision: A

Layout Plan  
Scale @ A1: 1:250

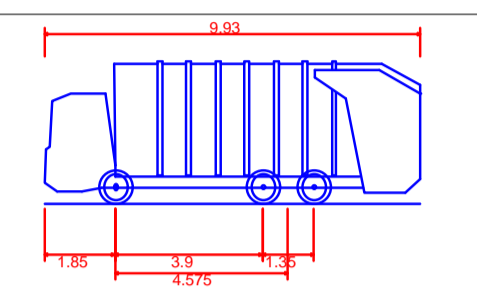




CYAL50311153  
© Ordnance Survey Ireland. All rights reserved.

- NOTES:**
1. FIGURED DIMENSIONS ONLY TO BE TAKEN FROM THIS DRAWING.
  2. ALL DRAWINGS TO BE CHECKED BY THE CONTRACTOR ON SITE.
  3. ENGINEER/EMPLOYERS REPRESENTATIVE, AS APPROPRIATE, TO BE INFORMED BY THE CONTRACTOR OF ANY DISCREPANCIES BEFORE ANY WORK COMMENCES.
  4. THE CONTRACTOR SHALL UNDERTAKE A THOROUGH CHECK FOR THE ACTUAL LOCATION OF ALL SERVICES/UTILITIES, ABOVE AND BELOW GROUND, BEFORE ANY WORK COMMENCES.
  5. ALL LEVELS SHOWN RELATE TO ORDNANCE SURVEY DATUM AT MALIN HEAD.

**LEGEND:**



Vulture 2225 (with Mercedes Econic 2628LL 6x4 chassis)	9.930m
Overall Length	2.490m
Overall Width	3.749m
Overall Body Height	0.302m
Min Body Ground Clearance	2.490m
Track Width	4.00s
Lock-to-lock time	9.100m
Wall to Wall Turning Radius	

Rev	Date	Description	By	Chkd.
A	20-12-23	FOR TENDER	M.C.	J.N.

Client:

Project:  
Tubbercurry Public Realm Enhancement Scheme

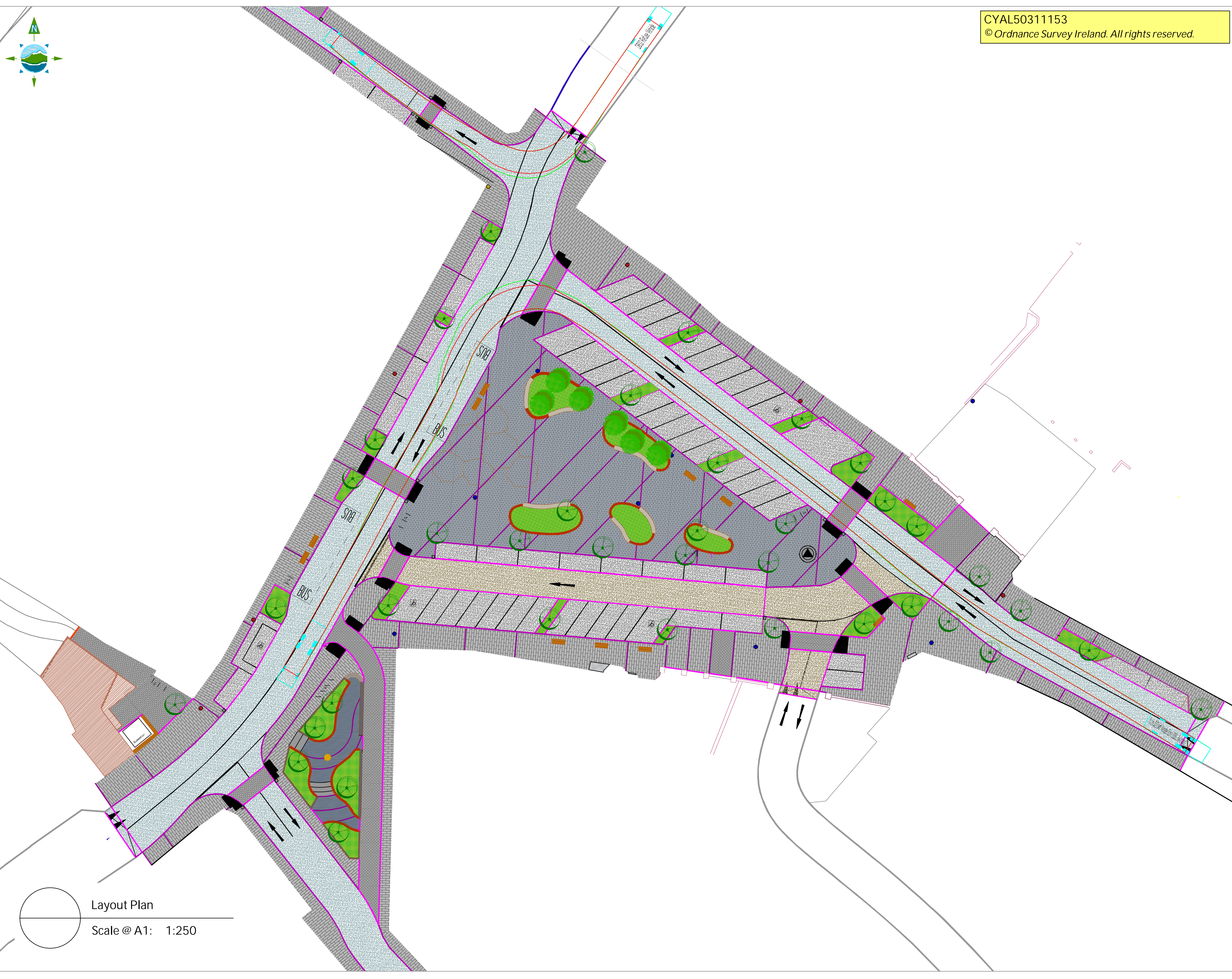
Title:  
Tubbercurry Vehicle Tracking Sheet 03

Scale @ A1: 1:250  
Prepared by: M.C. Checked by: J.N. Date: DEC. 2023

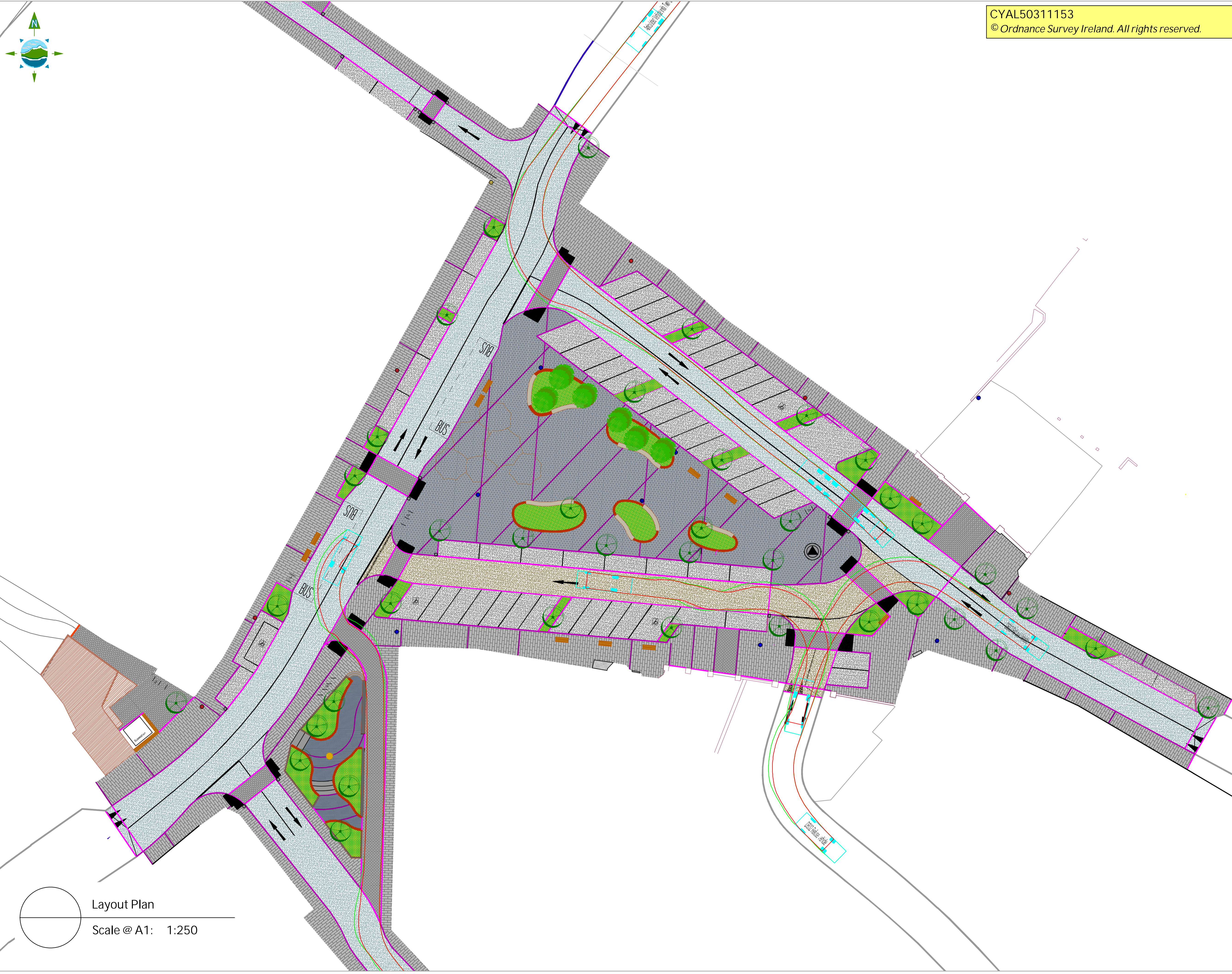
Drawing Status: FOR TENDER



Drawing No.: 11258-2300-03 Revision: A



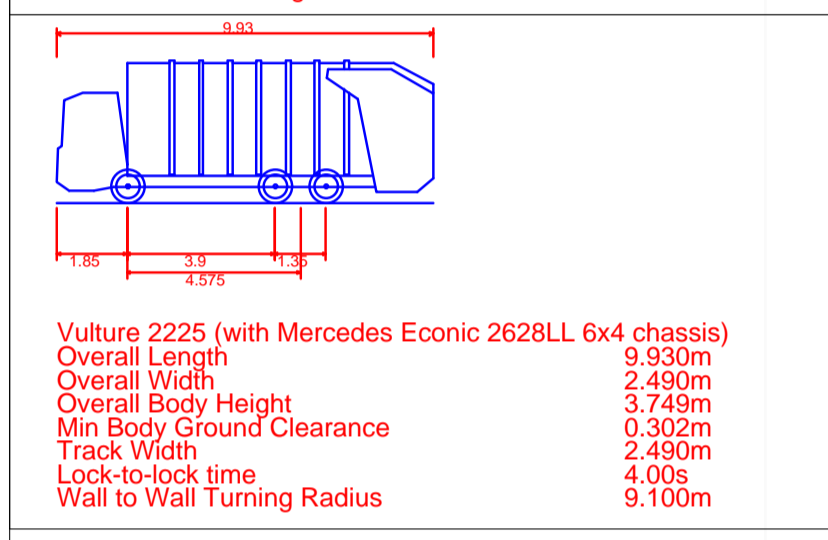
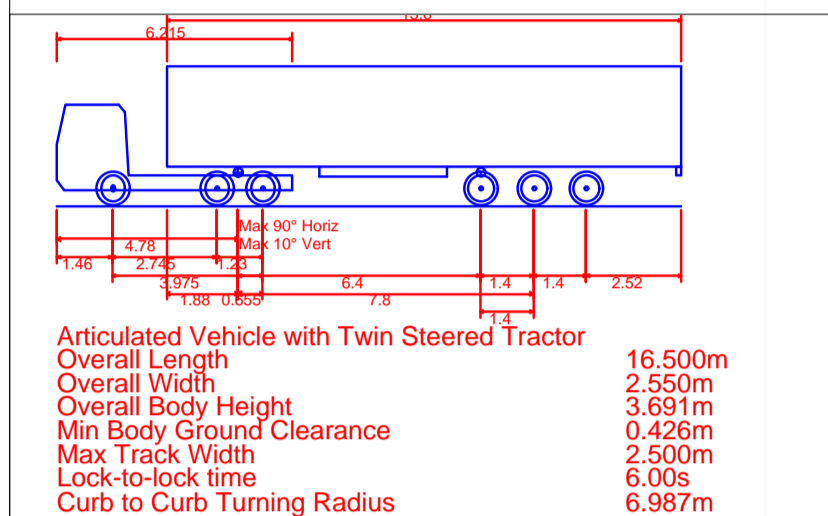
Layout Plan  
Scale @ A1: 1:250



CYAL50311153  
 © Ordnance Survey Ireland. All rights reserved.

- NOTES:**
1. FIGURED DIMENSIONS ONLY TO BE TAKEN FROM THIS DRAWING.
  2. ALL DRAWINGS TO BE CHECKED BY THE CONTRACTOR ON SITE.
  3. ENGINEER/EMPLOYERS REPRESENTATIVE, AS APPROPRIATE, TO BE INFORMED BY THE CONTRACTOR OF ANY DISCREPANCIES BEFORE ANY WORK COMMENCES.
  4. THE CONTRACTOR SHALL UNDERTAKE A THOROUGH CHECK FOR THE ACTUAL LOCATION OF ALL SERVICES/UTILITIES, ABOVE AND BELOW GROUND, BEFORE ANY WORK COMMENCES.
  5. ALL LEVELS SHOWN RELATE TO ORDNANCE SURVEY DATUM AT MALIN HEAD.

**LEGEND:**



Rev	Date	Description	By	Chkd.
A	20-12-23	FOR TENDER	M.C.	J.N.

Client:

Project:  
 Tubbercurry Public Realm Enhancement Scheme

Title:  
 Tubbercurry Vehicle Tracking Sheet 04

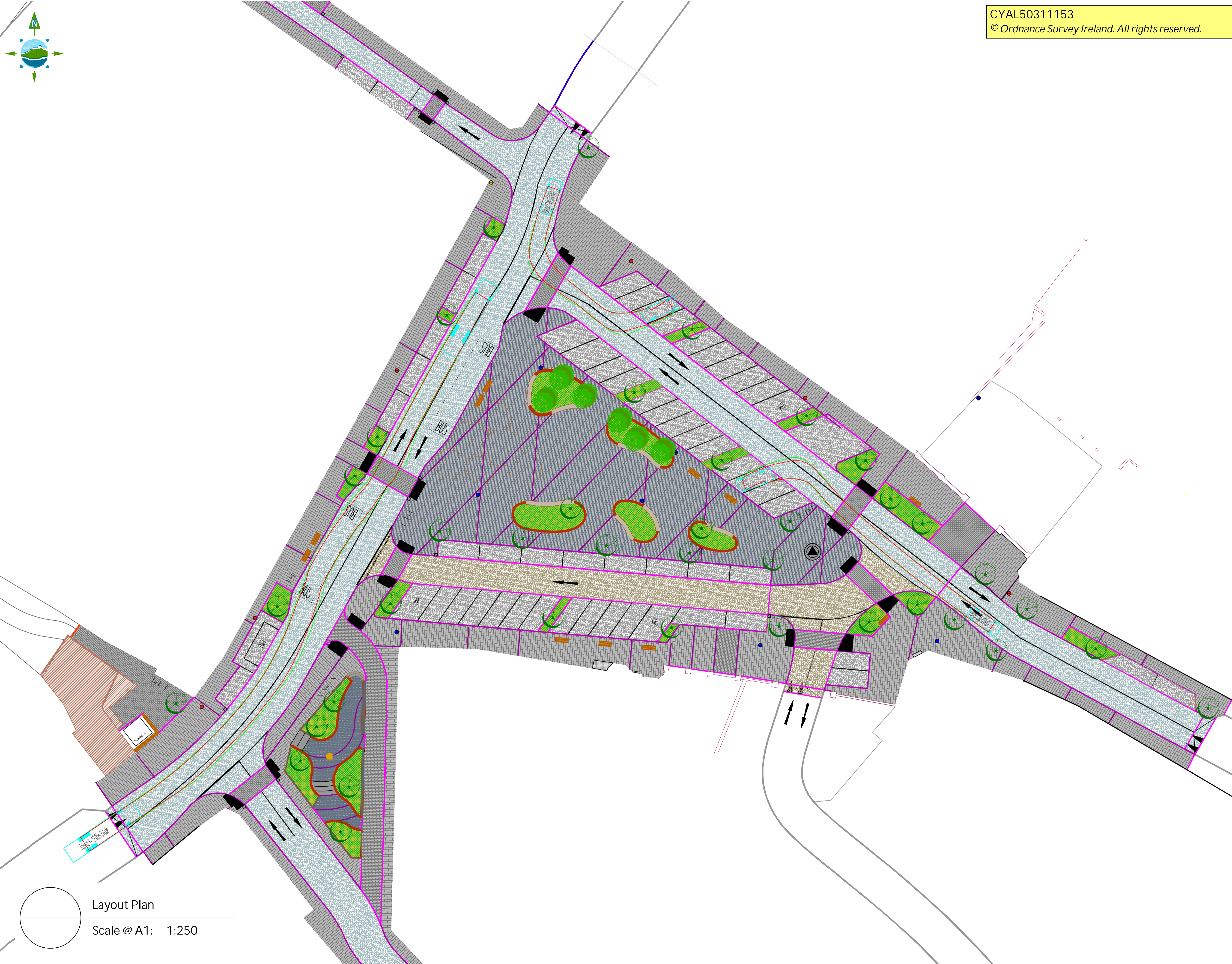
Scale @ A1: 1:250  
 Prepared by: M.C. Checked by: J.N. Date: DEC. 2023

Drawing Status: FOR TENDER



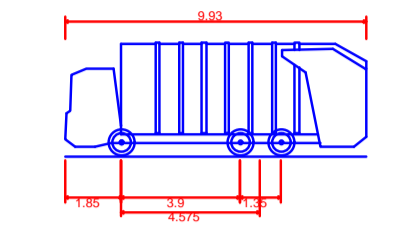
Drawing No.: 11258-2300-04  
 Revision: A

Layout Plan  
 Scale @ A1: 1:250

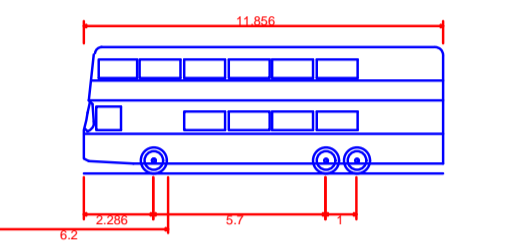


CYAL50311153  
© Ordnance Survey Ireland. All rights reserved.

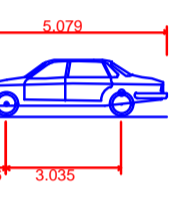
- NOTES:**
1. FIGURED DIMENSIONS ONLY TO BE TAKEN FROM THIS DRAWING.
  2. ALL DRAWINGS TO BE CHECKED BY THE CONTRACTOR ON SITE.
  3. ENGINEER/EMPLOYERS REPRESENTATIVE, AS APPROPRIATE, TO BE INFORMED BY THE CONTRACTOR OF ANY DISCREPANCIES BEFORE ANY WORK COMMENCES.
  4. THE CONTRACTOR SHALL UNDERTAKE A THOROUGH CHECK FOR THE ACTUAL LOCATION OF ALL SERVICES/UTILITIES, ABOVE AND BELOW GROUND, BEFORE ANY WORK COMMENCES.
  5. ALL LEVELS SHOWN RELATE TO ORDNANCE SURVEY DATUM AT MALIN HEAD.



Vulture 2225 (with Mercedes Econic 2628LL 6x4 chassis)  
Overall Length 9.930m  
Overall Width 2.490m  
Overall Body Height 3.749m  
Min Body Ground Clearance 0.902m  
Track Width 2.490m  
Lock-to-lock time 4.03s  
Wall to Wall Turning Radius 9.100m



Trident II - 12.00m 3-Axle  
Overall Length 11.856m  
Overall Width 2.496m  
Overall Body Height 4.140m  
Min Body Ground Clearance 0.311m  
Track Width 2.363m  
Lock-to-lock time 4.00s  
Curb to Curb Turning Radius 9.500m



Large Car (2006)  
Overall Length 5.079m  
Overall Width 1.872m  
Overall Body Height 1.525m  
Min Body Ground Clearance 0.310m  
Max Track Width 1.831m  
Lock-to-lock time 4.00s  
Curb to Curb Turning Radius 5.900m

Rev	Date	Description	By	Chkd.
A	20-12-23	FOR TENDER	M.C.	J.N.


Client:

Project:  
Tubbercurry Public Realm Enhancement Scheme

Title:  
Tubbercurry Vehicle Tracking Sheet 05

Scale @ A1: 1:250  
Prepared by: M.C. Checked by: J.N. Date: DEC. 2023

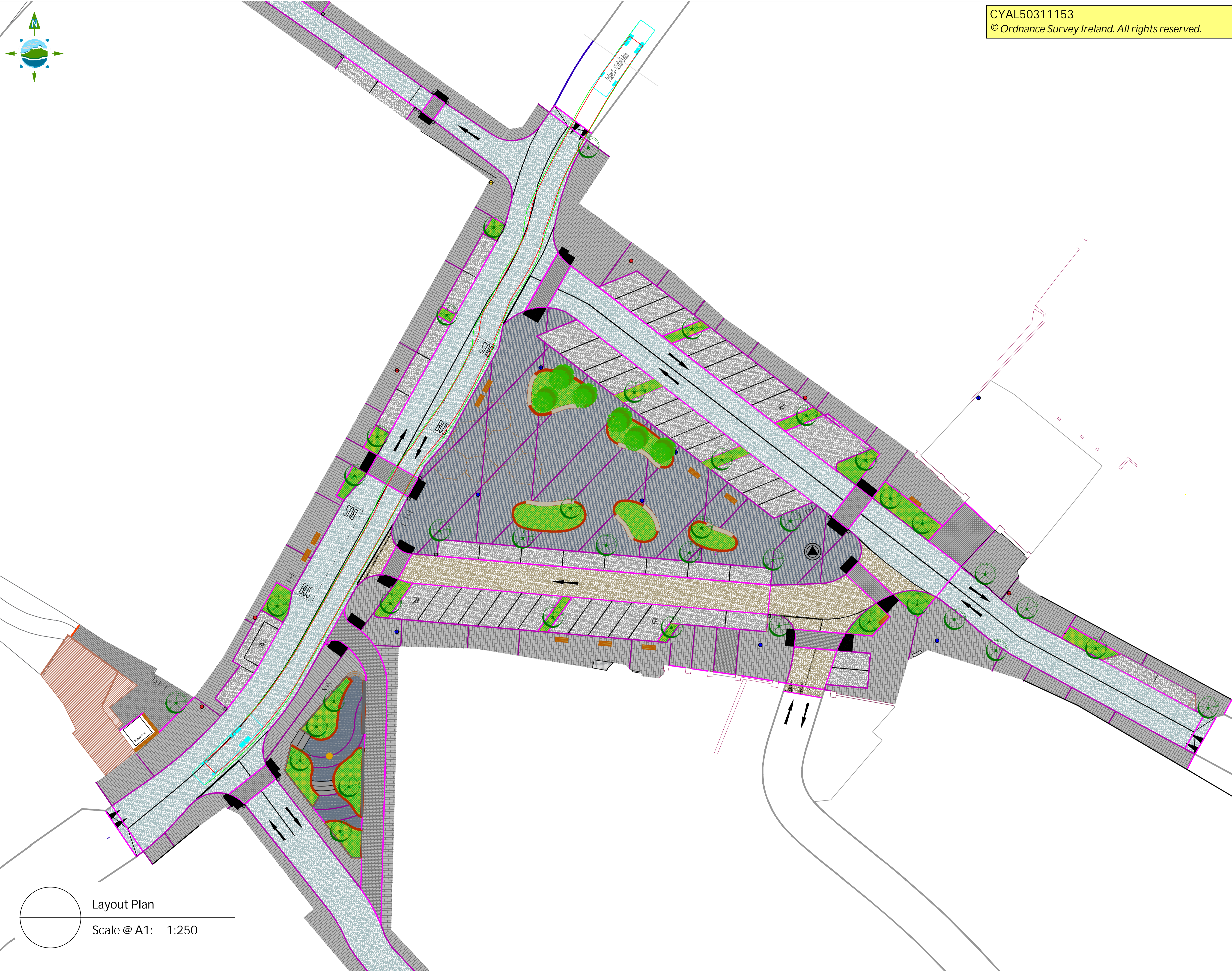
Drawing Status: FOR TENDER



Tel: +353 (0)91 565 211  
Email: info@tobin.ie  
www.tobin.ie

Drawing No.: 11258-2300-05  
Revision: A

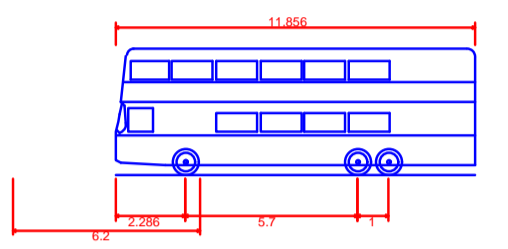
Layout Plan  
Scale @ A1: 1:250



CYAL50311153  
 © Ordnance Survey Ireland. All rights reserved.

- NOTES:**
1. FIGURED DIMENSIONS ONLY TO BE TAKEN FROM THIS DRAWING.
  2. ALL DRAWINGS TO BE CHECKED BY THE CONTRACTOR ON SITE.
  3. ENGINEER/EMPLOYERS REPRESENTATIVE, AS APPROPRIATE, TO BE INFORMED BY THE CONTRACTOR OF ANY DISCREPANCIES BEFORE ANY WORK COMMENCES.
  4. THE CONTRACTOR SHALL UNDERTAKE A THOROUGH CHECK FOR THE ACTUAL LOCATION OF ALL SERVICES/UTILITIES, ABOVE AND BELOW GROUND, BEFORE ANY WORK COMMENCES.
  5. ALL LEVELS SHOWN RELATE TO ORDNANCE SURVEY DATUM AT MALIN HEAD.

**LEGEND:**



Tidant II - 12.00m 3-Axle  
 Overall Length 11.856m  
 Overall Width 2.496m  
 Overall Body Height 4.140m  
 Min Body Ground Clearance 0.311m  
 Track Width 2.563m  
 Lock-to-lock time 4.00s  
 Curb to Curb Turning Radius 9.500m

Rev	Date	Description	By	Chkd.
A	20-12-23	FOR TENDER	M.C.	J.N.


Client:

Project:  
 Tubbercurry Public Realm Enhancement Scheme

Title:  
 Tubbercurry Vehicle Tracking Sheet 06

Scale @ A1: 1:250  
 Prepared by: M.C. Checked by: J.N. Date: DEC. 2023

Drawing Status: FOR TENDER




Tel: +353 (0)91 565 211  
 Email: info@tobin.ie  
 www.tobin.ie

Drawing No.: 11258-2300-06 Revision: A

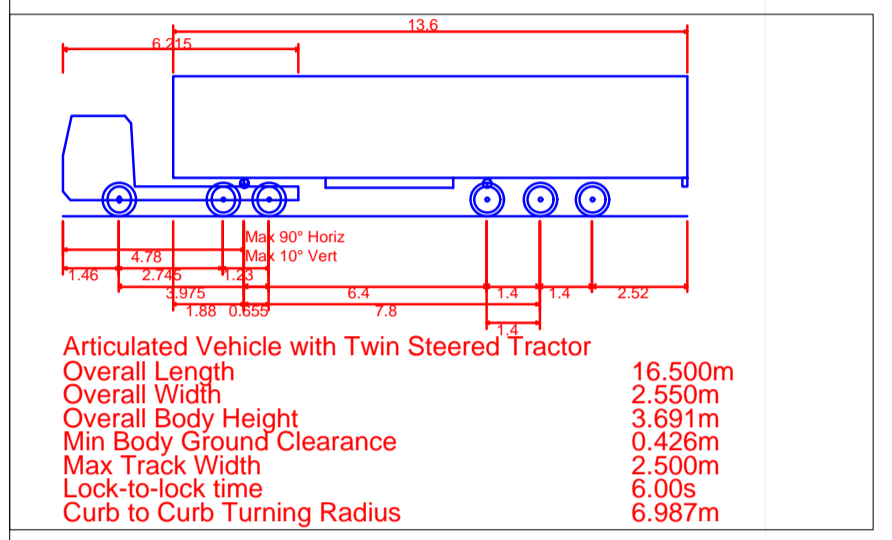
Layout Plan  
 Scale @ A1: 1:250





CYAL50311153  
© Ordnance Survey Ireland. All rights reserved.

- NOTES:**
1. FIGURED DIMENSIONS ONLY TO BE TAKEN FROM THIS DRAWING.
  2. ALL DRAWINGS TO BE CHECKED BY THE CONTRACTOR ON SITE.
  3. ENGINEER/EMPLOYERS REPRESENTATIVE, AS APPROPRIATE, TO BE INFORMED BY THE CONTRACTOR OF ANY DISCREPANCIES BEFORE ANY WORK COMMENCES.
  4. THE CONTRACTOR SHALL UNDERTAKE A THOROUGH CHECK FOR THE ACTUAL LOCATION OF ALL SERVICES/UTILITIES, ABOVE AND BELOW GROUND, BEFORE ANY WORK COMMENCES.
  5. ALL LEVELS SHOWN RELATE TO ORDNANCE SURVEY DATUM AT MALIN HEAD.



Rev	Date	Description	By	Chkd.
A	20-12-23	FORTENDER	M.C.	J.N.

Client:

Project:

**Tubbercurry Public Realm Enhancement Scheme**

Title:

**Tubbercurry Vehicle Tracking Sheet 07**

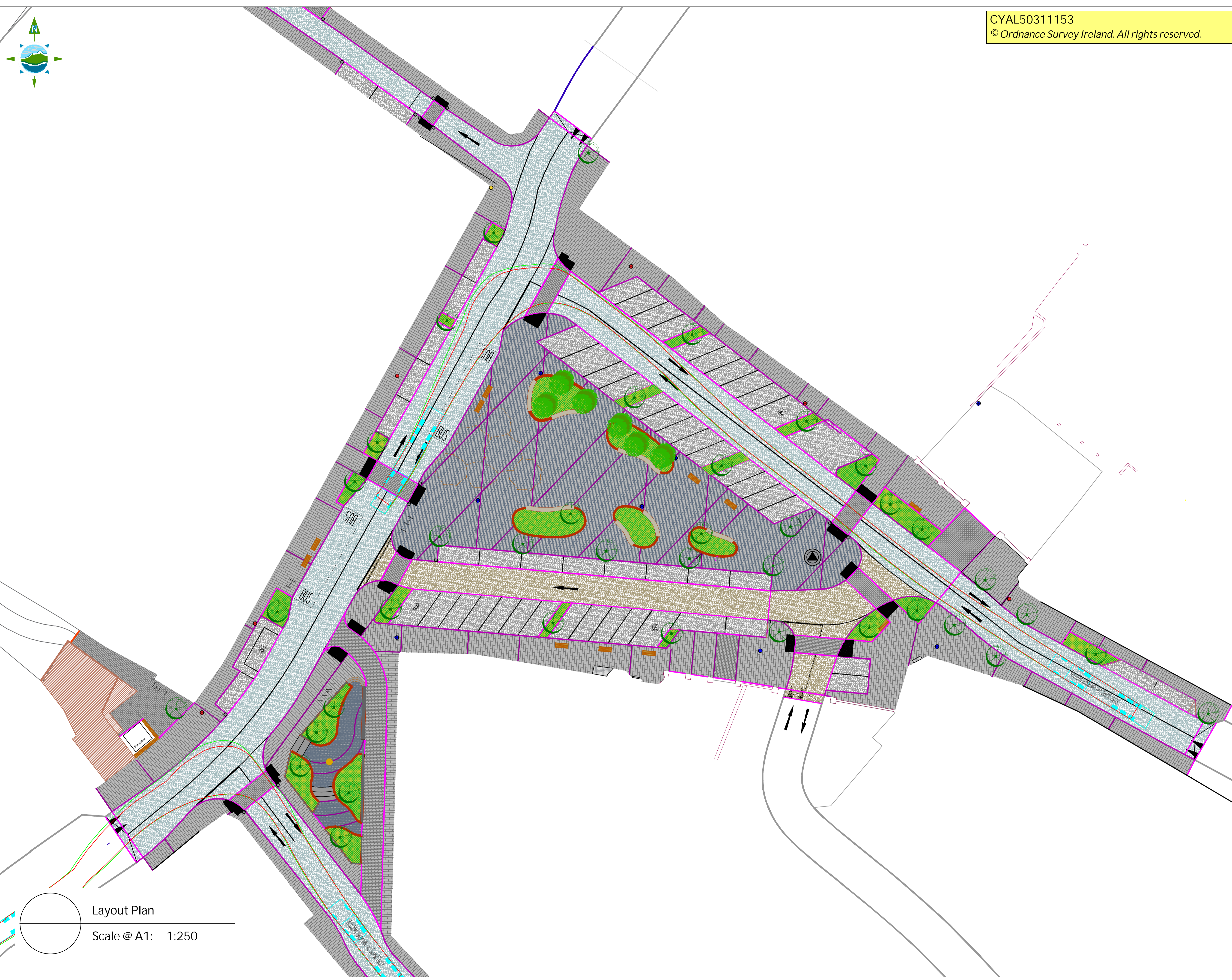
Scale @ A1: 1:250

Prepared by: M.C.      Checked by: J.N.      Date: DEC. 2023

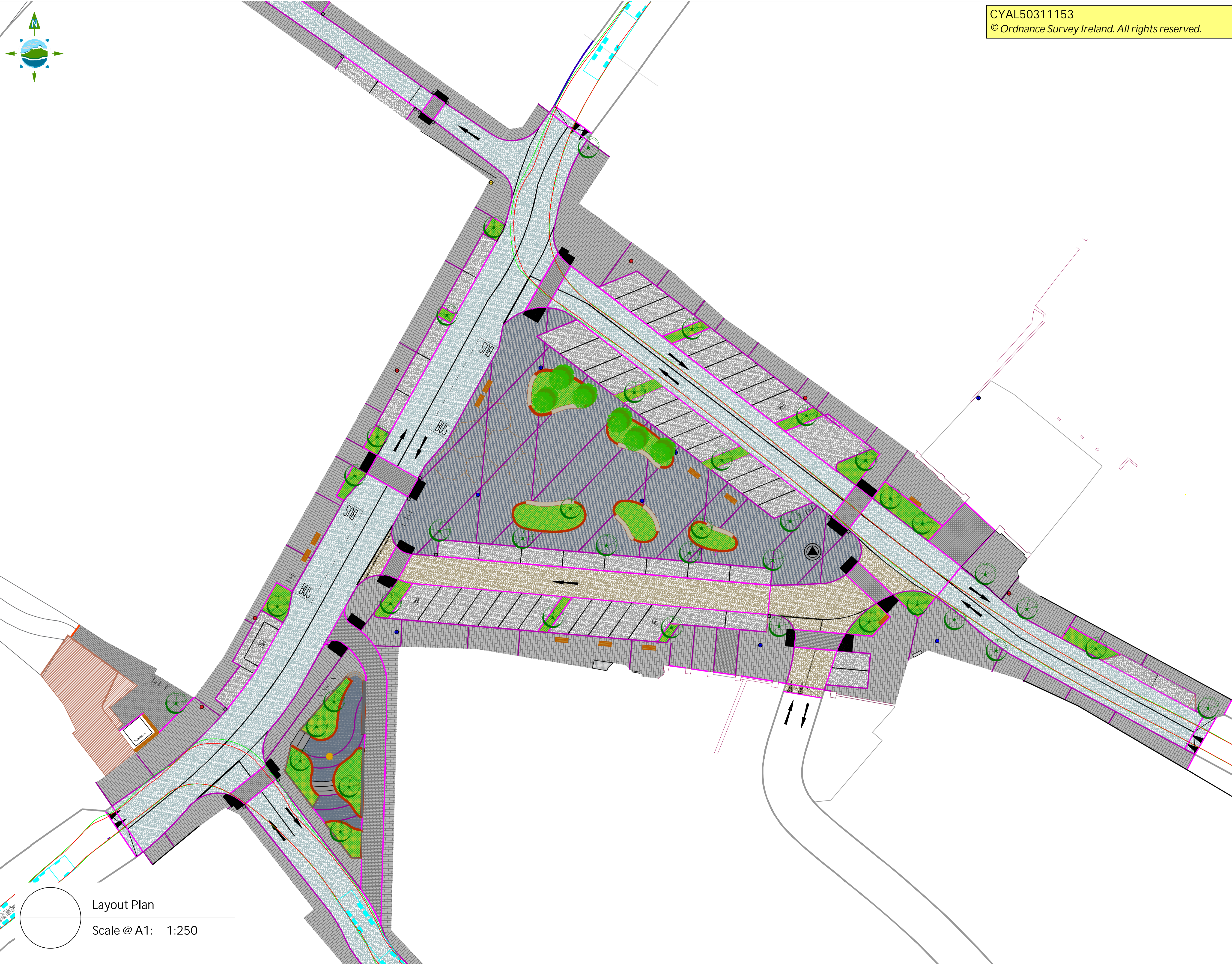
Drawing Status: FOR TENDER



Drawing No.: 11258-2300-07      Revision: A

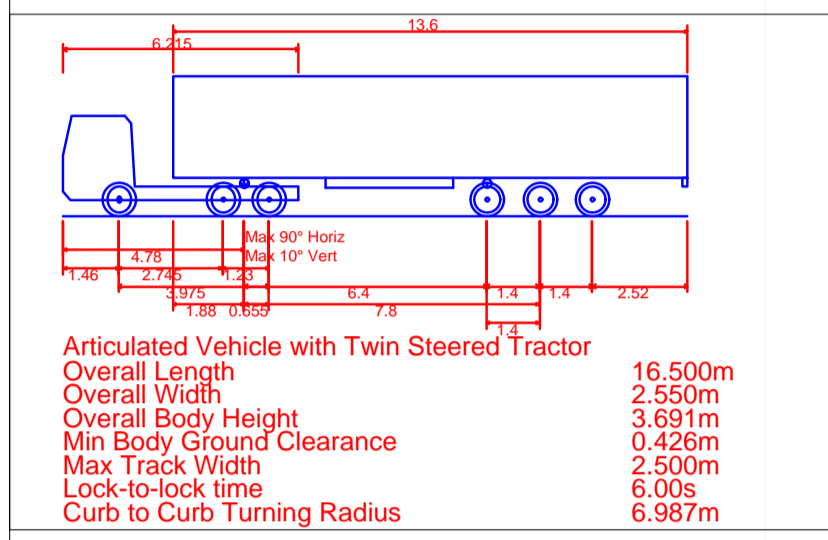


Layout Plan  
Scale @ A1: 1:250



CYAL50311153  
 © Ordnance Survey Ireland. All rights reserved.

- NOTES:**
1. FIGURED DIMENSIONS ONLY TO BE TAKEN FROM THIS DRAWING.
  2. ALL DRAWINGS TO BE CHECKED BY THE CONTRACTOR ON SITE.
  3. ENGINEER/EMPLOYERS REPRESENTATIVE, AS APPROPRIATE, TO BE INFORMED BY THE CONTRACTOR OF ANY DISCREPANCIES BEFORE ANY WORK COMMENCES.
  4. THE CONTRACTOR SHALL UNDERTAKE A THOROUGH CHECK FOR THE ACTUAL LOCATION OF ALL SERVICES/UTILITIES, ABOVE AND BELOW GROUND, BEFORE ANY WORK COMMENCES.
  5. ALL LEVELS SHOWN RELATE TO ORDNANCE SURVEY DATUM AT MALIN HEAD.



Rev	Date	Description	By	Chkd.
A	20-12-23	FOR TENDER	M.C.	J.N.

Client:

Project:

**Tubbercurry Public Realm Enhancement Scheme**

Title:

**Tubbercurry Vehicle Tracking Sheet 08**

Scale @ A1: 1:250


Prepared by: M.C.      Checked by: J.N.      Date: DEC. 2023

Drawing Status: FOR TENDER



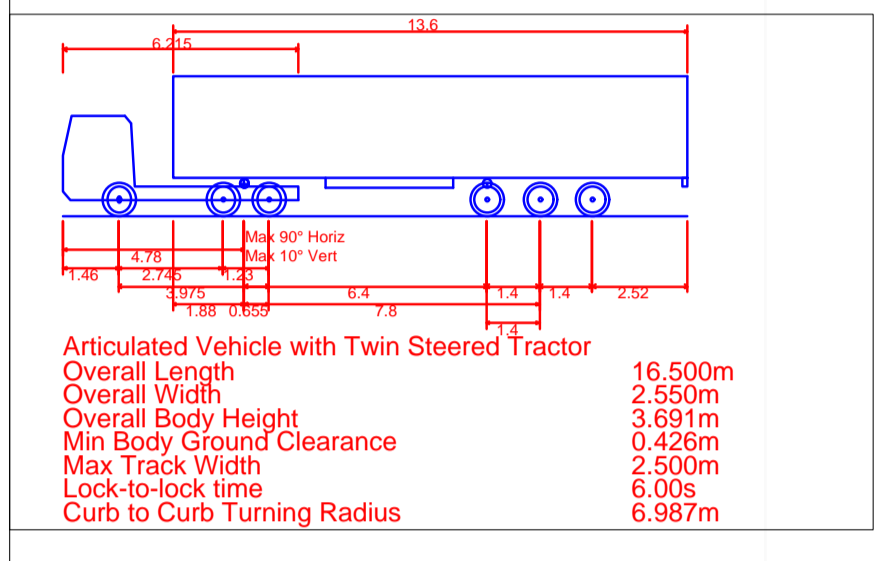
Drawing No.: 11258-2300-08      Revision: A

Layout Plan  
 Scale @ A1: 1:250



CYAL50311153  
© Ordnance Survey Ireland. All rights reserved.

- NOTES:**
1. FIGURED DIMENSIONS ONLY TO BE TAKEN FROM THIS DRAWING.
  2. ALL DRAWINGS TO BE CHECKED BY THE CONTRACTOR ON SITE.
  3. ENGINEER/EMPLOYERS REPRESENTATIVE, AS APPROPRIATE, TO BE INFORMED BY THE CONTRACTOR OF ANY DISCREPANCIES BEFORE ANY WORK COMMENCES.
  4. THE CONTRACTOR SHALL UNDERTAKE A THOROUGH CHECK FOR THE ACTUAL LOCATION OF ALL SERVICES/UTILITIES, ABOVE AND BELOW GROUND, BEFORE ANY WORK COMMENCES.
  5. ALL LEVELS SHOWN RELATE TO ORDNANCE SURVEY DATUM AT MALIN HEAD.



Rev	Date	Description	By	Chkd.
A	20-12-23	FOR TENDER	M.C.	J.N.

Client:

Project:

**Tubbercurry Public Realm Enhancement Scheme**

Title:

**Tubbercurry Vehicle Tracking Sheet 09**

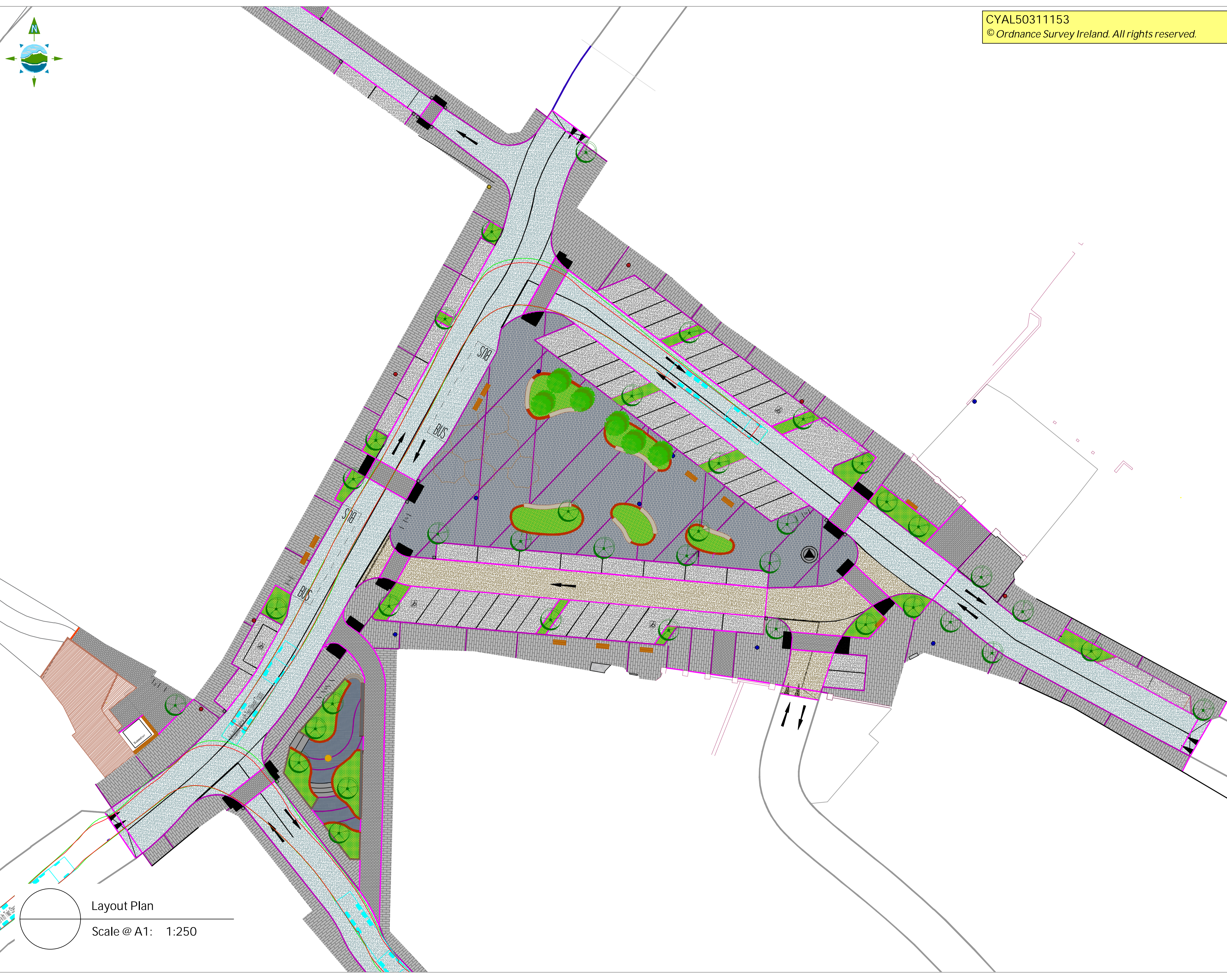
Scale @ A1: 1:250

Prepared by: M.C.      Checked by: J.N.      Date: DEC. 2023


Drawing Status: FOR TENDER



Drawing No.: 11258-2300-09      Revision: A

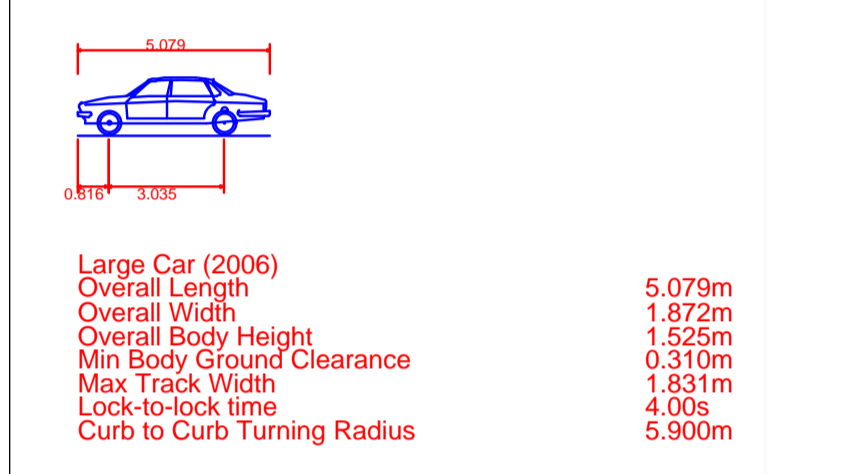
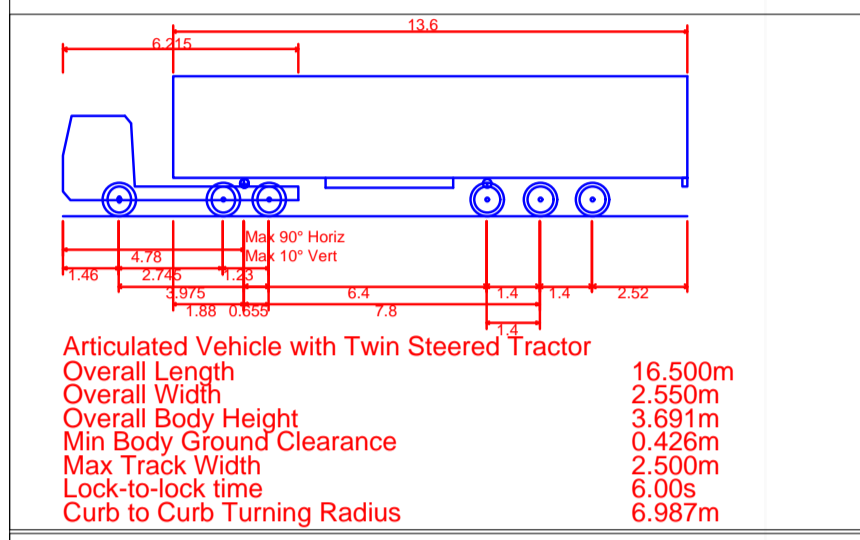
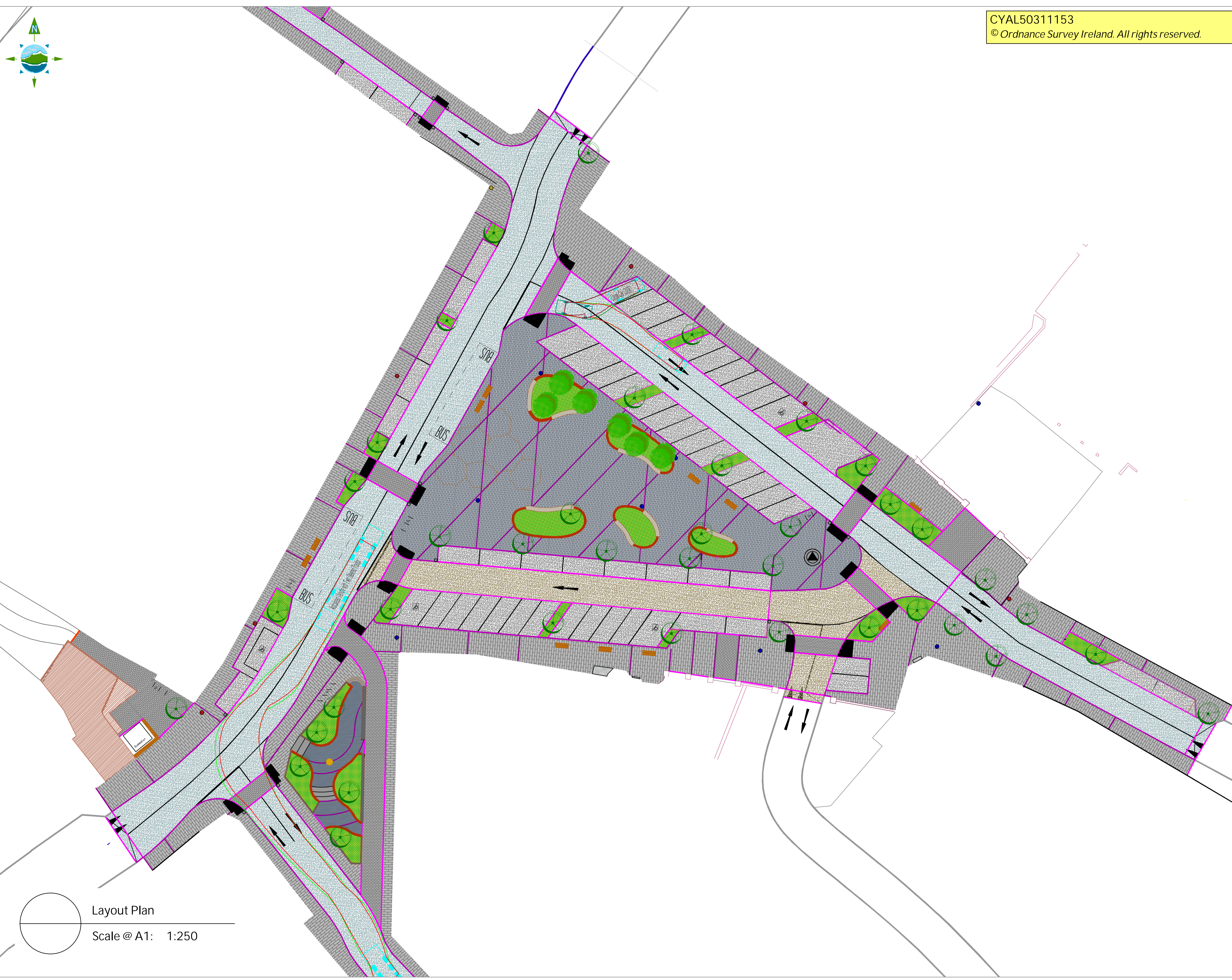


Layout Plan  
Scale @ A1: 1:250



CYAL50311153  
© Ordnance Survey Ireland. All rights reserved.

- NOTES:**
1. FIGURED DIMENSIONS ONLY TO BE TAKEN FROM THIS DRAWING.
  2. ALL DRAWINGS TO BE CHECKED BY THE CONTRACTOR ON SITE.
  3. ENGINEER/EMPLOYERS REPRESENTATIVE, AS APPROPRIATE, TO BE INFORMED BY THE CONTRACTOR OF ANY DISCREPANCIES BEFORE ANY WORK COMMENCES.
  4. THE CONTRACTOR SHALL UNDERTAKE A THOROUGH CHECK FOR THE ACTUAL LOCATION OF ALL SERVICES/UTILITIES, ABOVE AND BELOW GROUND, BEFORE ANY WORK COMMENCES.
  5. ALL LEVELS SHOWN RELATE TO ORDNANCE SURVEY DATUM AT MALIN HEAD.



Rev	Date	Description	By	Chkd.
A	20-12-23	FORTENDER	M.C.	J.N.

Client:

Project:  
Tubbercurry Public Realm  
Enhancement Scheme

Title:  
Tubbercurry  
Vehicle Tracking  
Sheet 10

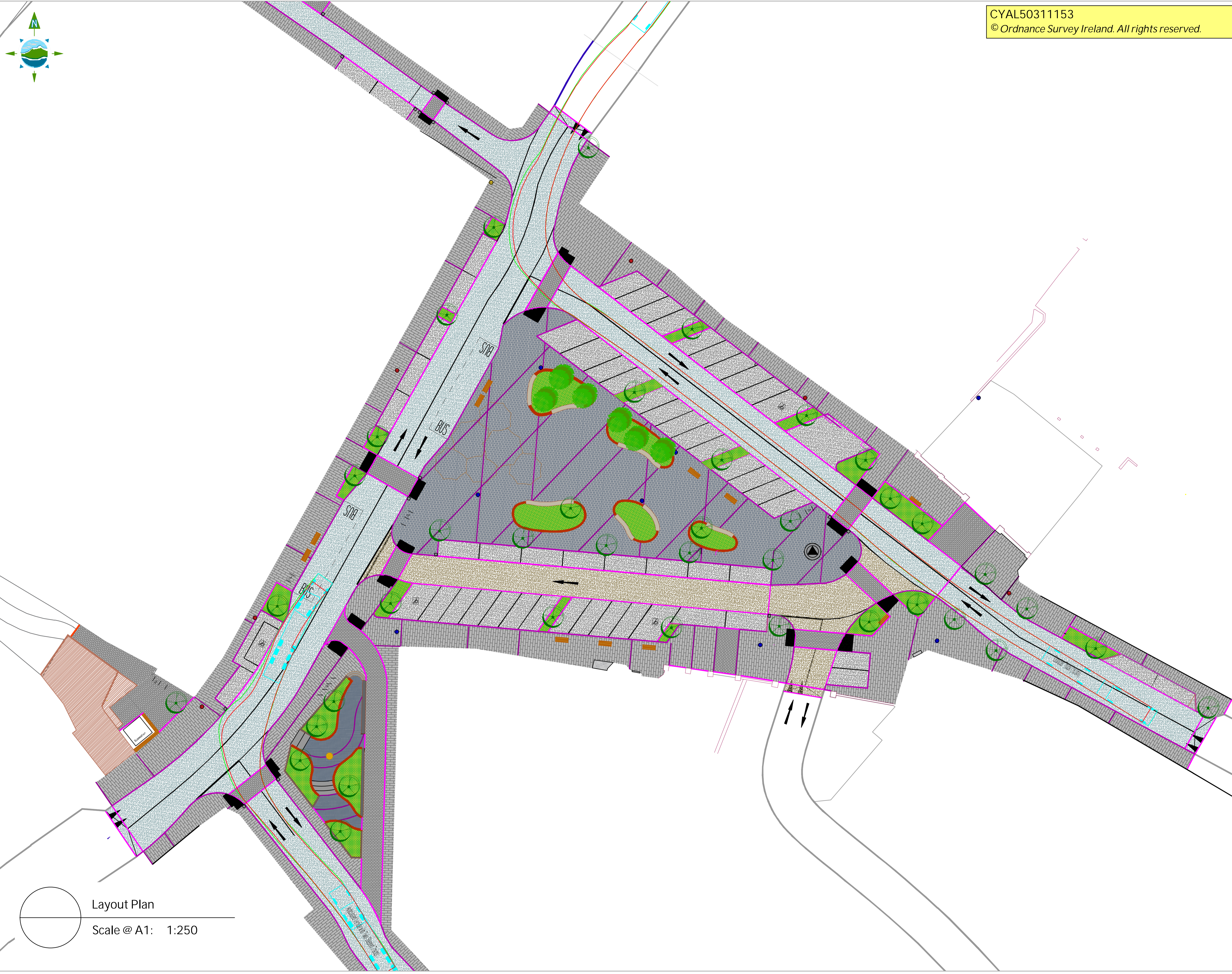
Scale @ A1: 1:250  
Prepared by: M.C. Checked by: J.N. Date: DEC. 2023

Drawing Status: FOR TENDER



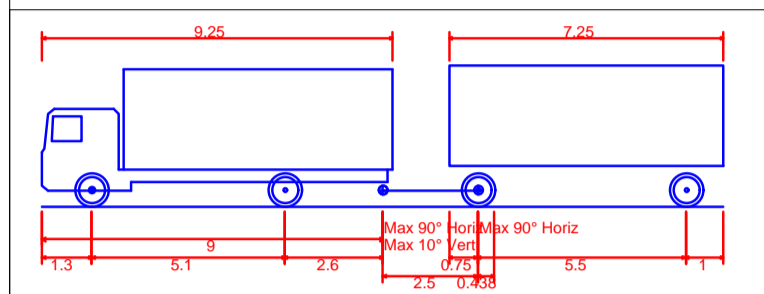
Drawing No.: 11258-2300-10 Revision: A

Layout Plan  
Scale @ A1: 1:250

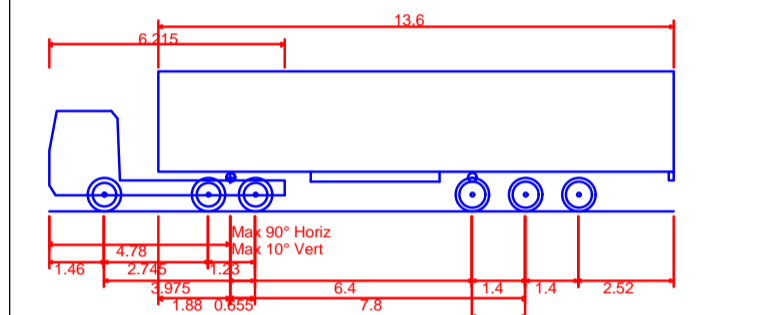


CYAL50311153  
 © Ordnance Survey Ireland. All rights reserved.

- NOTES:**
1. FIGURED DIMENSIONS ONLY TO BE TAKEN FROM THIS DRAWING.
  2. ALL DRAWINGS TO BE CHECKED BY THE CONTRACTOR ON SITE.
  3. ENGINEER/EMPLOYERS REPRESENTATIVE, AS APPROPRIATE, TO BE INFORMED BY THE CONTRACTOR OF ANY DISCREPANCIES BEFORE ANY WORK COMMENCES.
  4. THE CONTRACTOR SHALL UNDERTAKE A THOROUGH CHECK FOR THE ACTUAL LOCATION OF ALL SERVICES/UTILITIES, ABOVE AND BELOW GROUND, BEFORE ANY WORK COMMENCES.
  5. ALL LEVELS SHOWN RELATE TO ORDNANCE SURVEY DATUM AT MALIN HEAD.



Drawbar Truck (18.0m)	18.000m
Overall Length	18.000m
Overall Width	2.500m
Overall Body Height	3.738m
Min Body Ground Clearance	0.427m
Track Width	2.500m
Lock-to-lock time	6.00s
Curb to Curb Turning Radius	9.600m



Articulated Vehicle with Twin Steered Tractor	16.500m
Overall Length	16.500m
Overall Width	2.550m
Overall Body Height	3.691m
Min Body Ground Clearance	0.426m
Max Track Width	2.500m
Lock-to-lock time	6.00s
Curb to Curb Turning Radius	6.987m

Rev	Date	Description	By	Chkd.
A	20-12-23	FOR TENDER	M.C.	J.N.

Client:


Project:

Tubbercurry Public Realm Enhancement Scheme

Title:  
 Tubbercurry Vehicle Tracking Sheet 11

Scale @ A1: 1:250  
 Prepared by: M.C. Checked by: J.N. Date: DEC. 2023


Drawing Status: FOR TENDER



Tel: +353 (0)91 565 211  
 Email: info@tobin.ie  
 www.tobin.ie

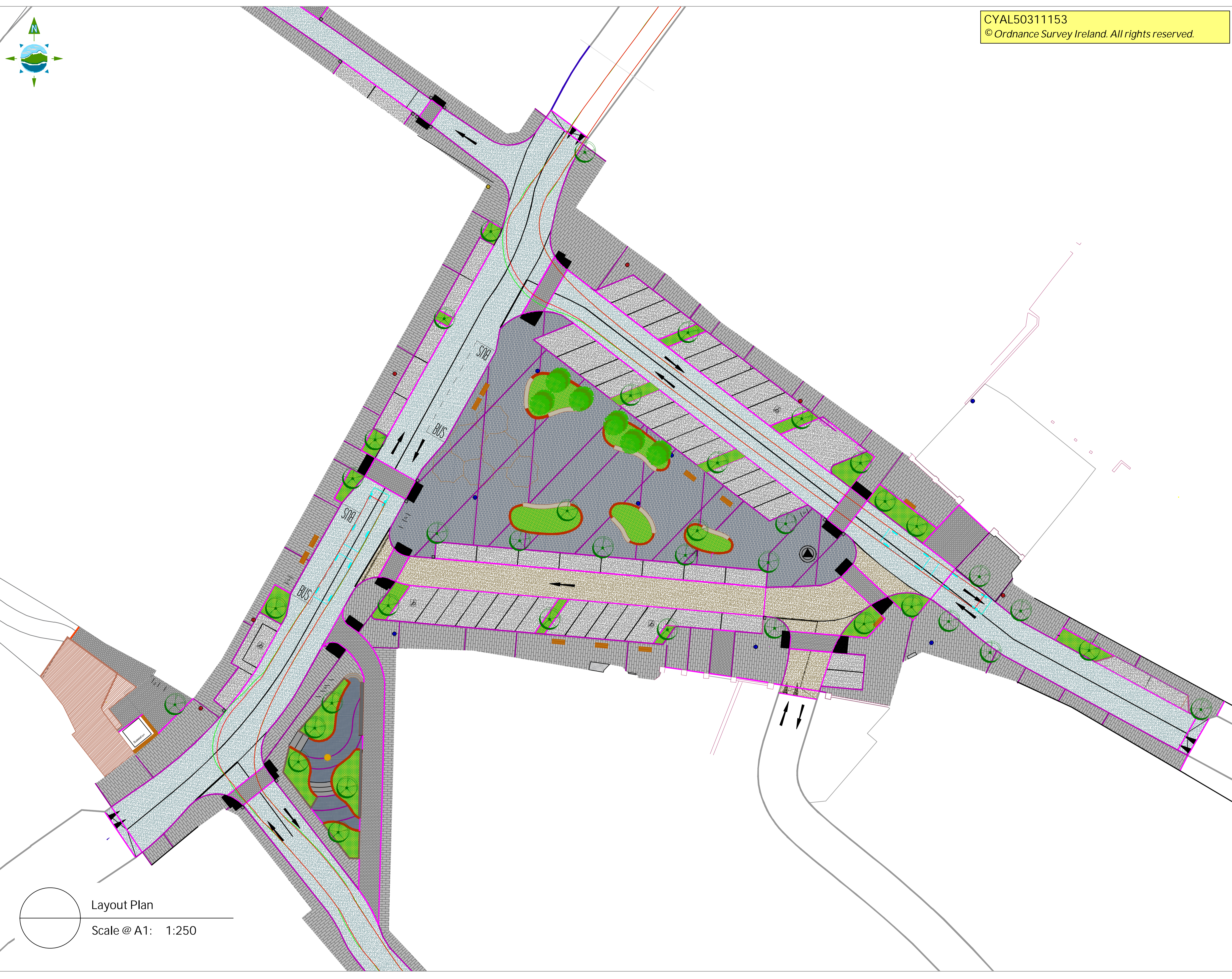
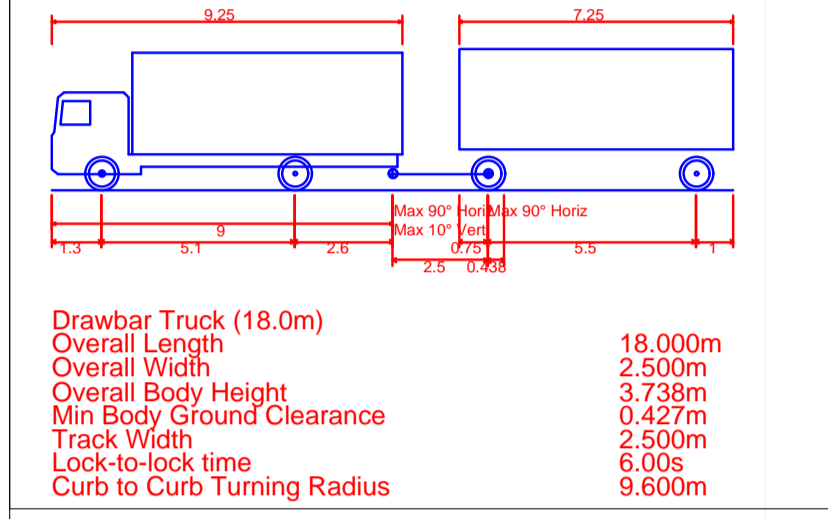
Drawing No.: 11258-2300-11 Revision: A

Layout Plan  
 Scale @ A1: 1:250



CYAL50311153  
© Ordnance Survey Ireland. All rights reserved.

- NOTES:
1. FIGURED DIMENSIONS ONLY TO BE TAKEN FROM THIS DRAWING.
  2. ALL DRAWINGS TO BE CHECKED BY THE CONTRACTOR ON SITE.
  3. ENGINEER/EMPLOYERS REPRESENTATIVE, AS APPROPRIATE, TO BE INFORMED BY THE CONTRACTOR OF ANY DISCREPANCIES BEFORE ANY WORK COMMENCES.
  4. THE CONTRACTOR SHALL UNDERTAKE A THOROUGH CHECK FOR THE ACTUAL LOCATION OF ALL SERVICES/UTILITIES, ABOVE AND BELOW GROUND, BEFORE ANY WORK COMMENCES.
  5. ALL LEVELS SHOWN RELATE TO ORDNANCE SURVEY DATUM AT MALIN HEAD.



Layout Plan  
Scale @ A1: 1:250

Rev	Date	Description	By	Chkd.
A	20-12-23	FOR TENDER	M.C.	J.N.

Client:

Project:

**Tubbercurry Public Realm Enhancement Scheme**

Title:

**Tubbercurry Vehicle Tracking Sheet 12**

Scale @ A1: 1:250

Prepared by: M.C. Checked by: J.N. Date: DEC. 2023

Drawing Status: FOR TENDER



Drawing No.: 11258-2300-12 Revision: A