FRONT ELEVATION (NORTH)
1:100

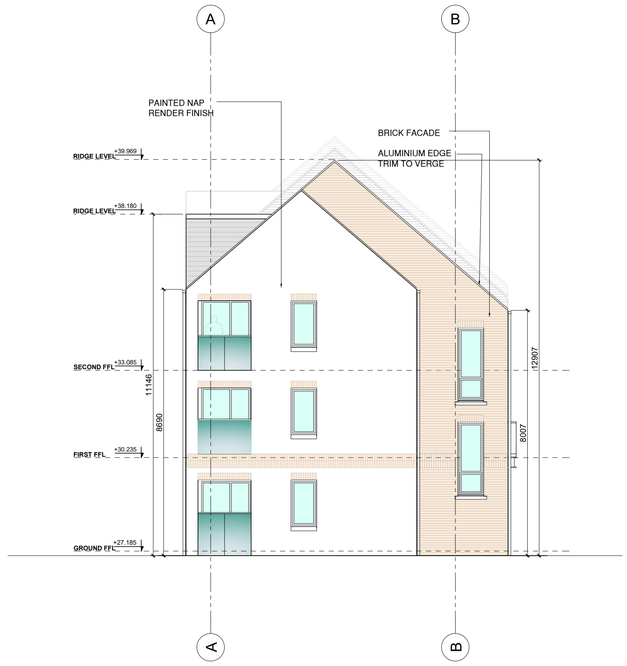

END ELEVATION - EAST
1:100

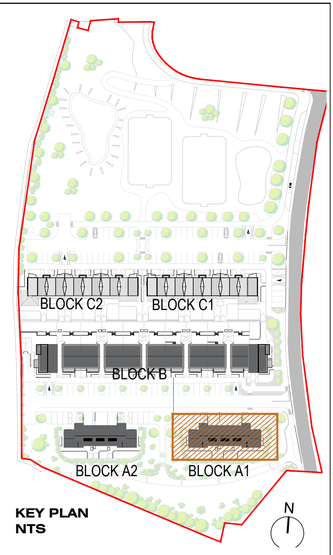

KEY PLAN
NTS

REAR ELEVATION (SOUTH)
1:100

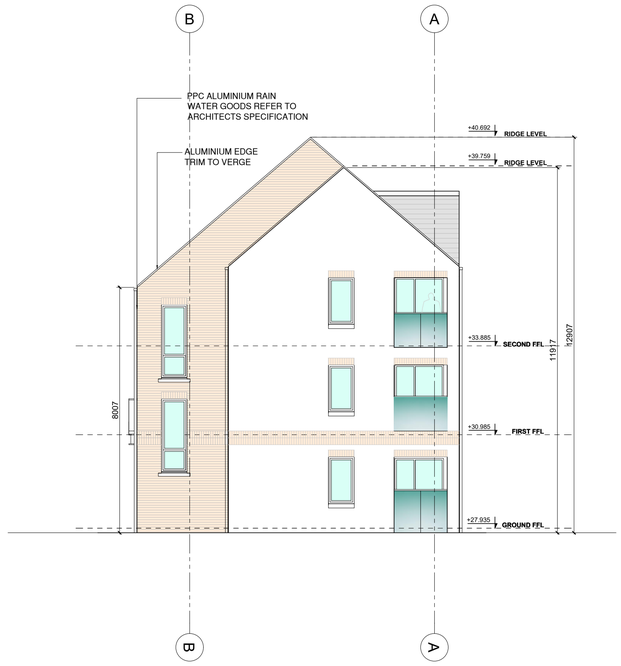

END ELEVATION - WEST
1:100

PART 8 PLANNING SUBMISSION

DO NOT SCALE FROM THIS DRAWING.
ALL FIGURED DIMENSIONS ARE TO BE CHECKED ON SITE. ANY ERRORS OR OMISSIONS ARE TO BE IMMEDIATELY REPORTED TO THE SLIGO BOROUGH COUNCIL ARCHITECT OR REPRESENTATIVE.
ALL CONSTRUCTION PRACTICES ARE TO CONFORM WITH CURRENT BUILDING REGULATIONS.

REV:	DATE:	BY:	CHK:
S	/ /		
R	/ /		
Q	/ /		
P	/ /		
O	/ /		
N	/ /		
M	/ /		
L	/ /		
K	/ /		

REV:	DATE:	BY:	CHK:
J	/ /		
H	/ /		
G	/ /		
F	/ /		
E	/ /		
D	/ /		
C	/ /		
B	/ /		
A	/ /		

SLIGO COUNTY COUNCIL
Architects Department
County Hall Riverside Sligo
Tel:(071)911111 Fax:(071)9141119
Email: architecture@sligococo.ie

PROJECT: ROBBERS LANE, MAUGHERABOY
PROJECT NO: 1.10.27
DATE: Aug 2021
DRAWING NAME: Block A1 Elevations
DRAWING NO: P8-A1-200
REVISION:
SCALE: AS SHOWN
STATUS: PART 8
REF / FILE
DRAWN BY: SMT
CHECKED BY: