



Hard Landscapes

- Buff coloured proposed natural stone flag paving
- Buff coloured proposed natural stone set paving to carriageway / raised table
- Proposed high friction light buff coloured asphalt surfacing to footways
- Proposed high friction buff quartzite asphalt surfacing to road side crossings
- Existing asphalt surfacing to carriageway / made good
- Existing asphalt with aggregate chipings to pedestrian footways
- Existing concrete or asphalt surfacing to footways, retaining or repair, good where necessary
- Proposed asphalt surfacing to footways
- Proposed tactile paving to controlled pedestrian crossing (zebra)
- Proposed tactile paving to uncontrolled pedestrian crossing
- Proposed permeable resinbound surfacing to be used on urban foot
- Existing tactile paving retained and protected

Soft Landscapes

- Proposed road markings
- Existing Rock Armour
- Proposed road markings
- Existing Rock Armour
- Proposed tactile paving to controlled pedestrian crossing (zebra)
- Proposed tactile paving to uncontrolled pedestrian crossing
- Proposed permeable resinbound surfacing to be used on urban foot
- Existing tactile paving retained and protected

Vegetation

- Proposed tree planting
- Existing Boundary Hedges
- Proposed 120mm width concrete kerb with 100mm upstands
- Proposed 120mm width granite Bush kerbs
- Proposed 300mm width granite Bush kerbs
- Proposed 120mm width concrete kerb with 100mm upstands
- Proposed 120mm width granite Bush kerbs
- Proposed 300mm width granite Bush kerbs

Street Furniture

- Existing Boundary Walls
- Proposed kerbs
- Proposed kerb benches
- Proposed natural stone bollard / cast
- Proposed Cycle stands
- Existing light columns
- Proposed light columns
- Development Boundary
- Proposed kerbs
- Proposed kerb benches
- Proposed natural stone bollard / cast
- Proposed Cycle stands
- Existing light columns

Legend

- Proposed 120mm width concrete kerb with 100mm upstands
- Proposed 120mm width granite Bush kerbs
- Proposed 300mm width granite Bush kerbs
- Proposed kerbs
- Proposed kerb benches
- Proposed natural stone bollard / cast
- Proposed Cycle stands
- Existing light columns
- Development Boundary
- Proposed kerbs
- Proposed kerb benches
- Proposed natural stone bollard / cast
- Proposed Cycle stands
- Existing light columns

Scale 1:1000

Client Sligo County Council

Project Rosses Point Public Realm Enhancements

Date 11/12/20

Scale 1:1250

Overall General Arrangement

Drawn by [Name]

Checked by [Name]

Approved by [Name]

Scale 1:1000

Client Sligo County Council

Project Rosses Point Public Realm Enhancements

Date 11/12/20

Scale 1:1250

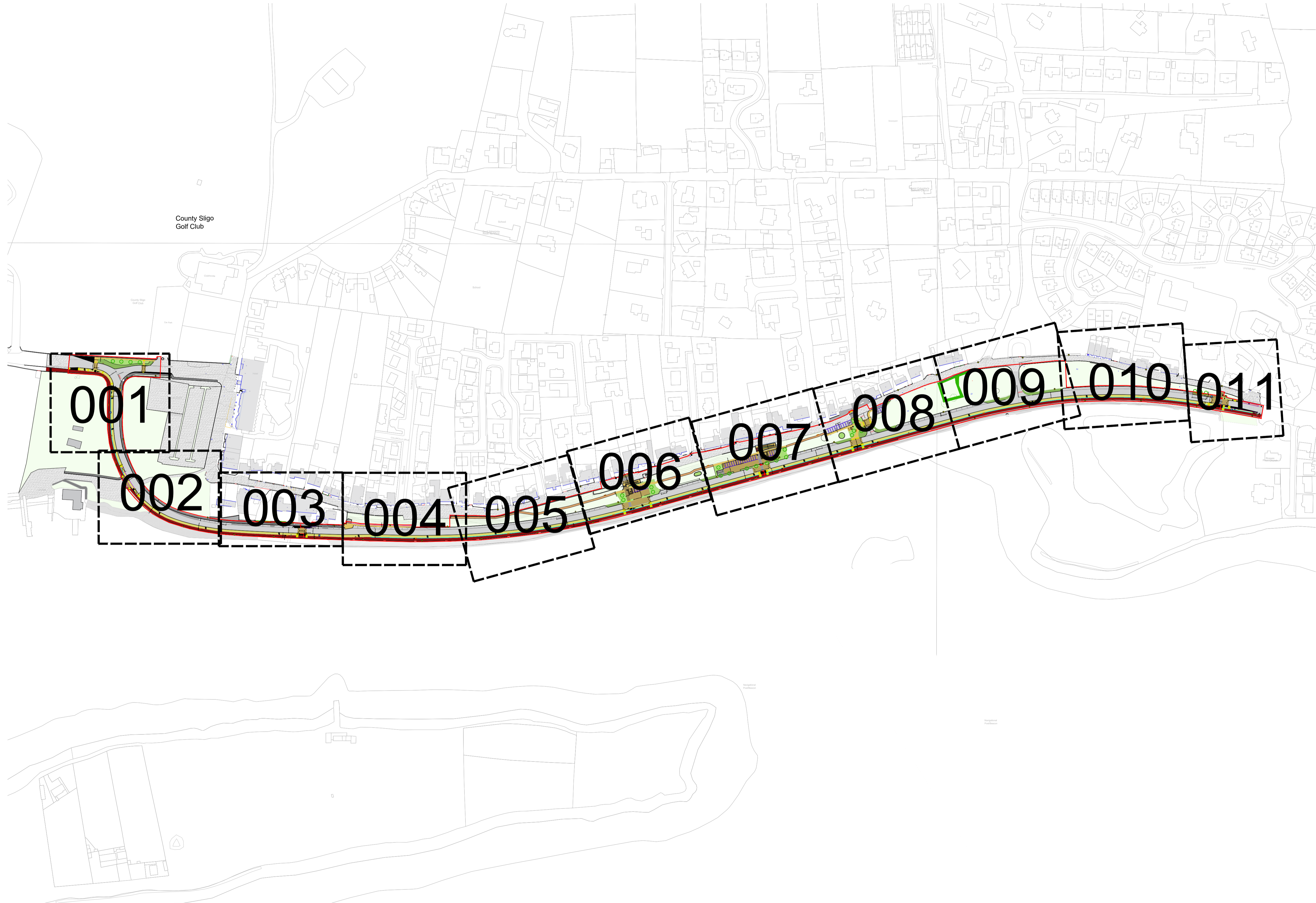
Overall General Arrangement

Drawn by [Name]

Checked by [Name]

Approved by [Name]

Notes
 Do not scale from this drawing.
 All dimensions are drawn in millimetres.
 Drawing & design copyright LUC.
 Reproduction of this drawing in whole or in part is prohibited without prior permission.



Iss	Date	Description	Drn	Chk
B	20/11/23	Part B	CC	TJ
A	19/04/23	Draft Part B submission (Following RSA)	CC	LT
-	TBC	First Issue	CC	LT

LUC LUC Manchester
 6th Floor, 55 King Street, Manchester, M2 4LQ
 +44 (0)161 537 5960
 manchester@landuse.co.uk
 www.landuse.co.uk

Project
 Rosses Point Public Realm Enhancements

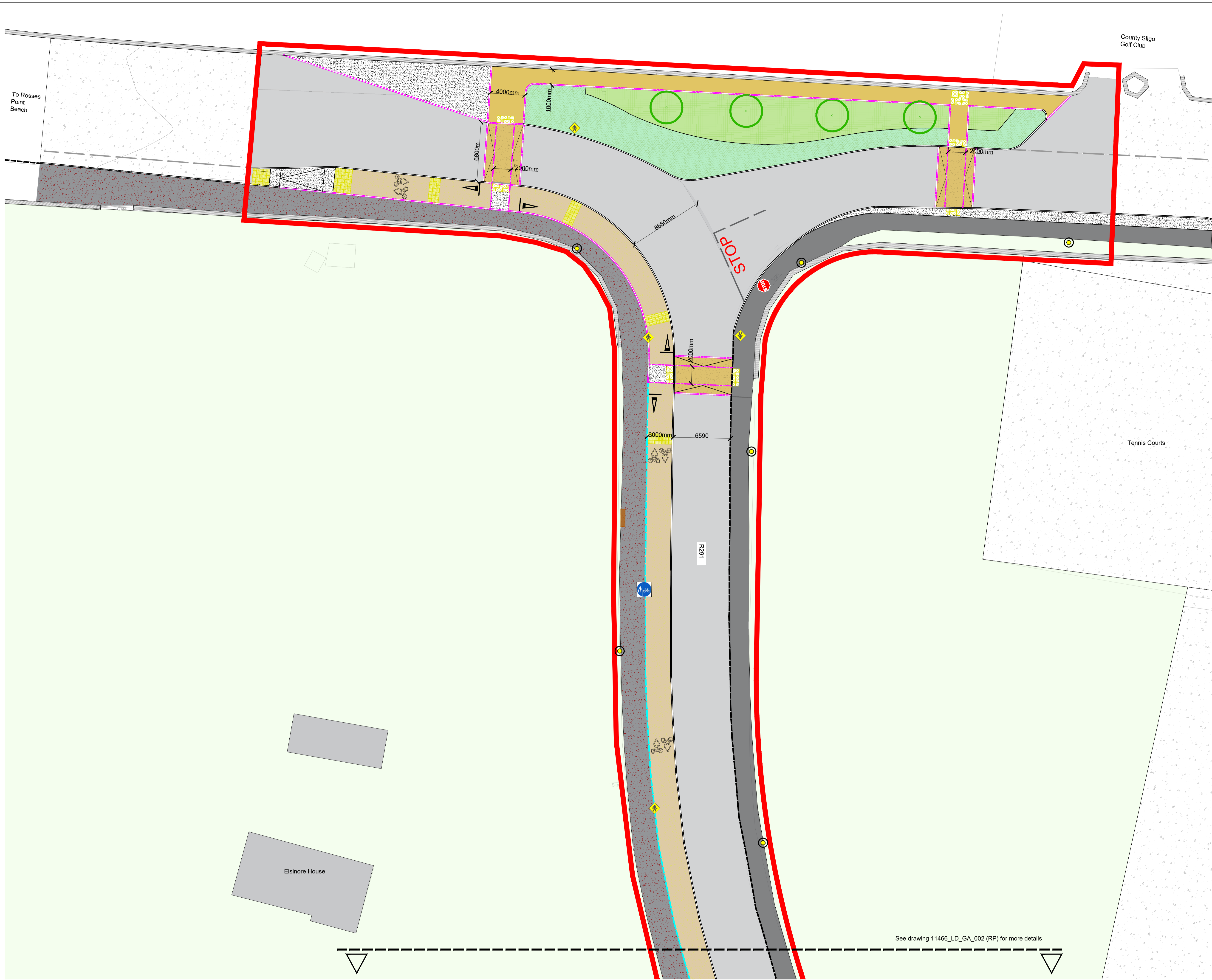
Client
 Sligo County Council

Scale @A1
 NTS

Status
 For Planning

Drawing Title
 Key Plan

Job Nr 11466	Drawing Nr 11466_LD_KP_000 (RP)	Issue B
-----------------	------------------------------------	------------



Notes
 Do not scale from this drawing.
 All dimensions are drawn in millimetres.
 Drawing & design copyright LUC.
 Reproduction of this drawing in whole or in part is prohibited without prior permission.

- Hard Landscape**
- Buff coloured proposed natural stone flag paving
 - Buff coloured proposed natural stone sett paving to carriageway / raised table
 - Proposed high friction light buff coloured asphalt surfacing to cycleway
 - Proposed high friction buff coloured asphalt surfacing to raised table crossings
 - Existing asphalt surfacing to carriageway made good
 - Existing asphalt surfacing to carriageway retained
 - Existing asphalt with aggregate chippings to pedestrian footway
 - Existing concrete or asphalt surfacing to footways retained and made good where necessary
 - Proposed asphalt surfacing to footways
 - Proposed tactile paving to controlled pedestrian crossing (tactan)
 - Proposed tactile paving to uncontrolled pedestrian crossing
 - Proposed tactile corduroy paving
 - Proposed permeable hardstanding surfacing to tie into nature trail
 - Existing nature trail surfacing retained and protected
 - Proposed road markings
 - Existing paving / hardstanding retained
 - Existing Rock Armour
- Soft Landscape**
- Proposed native planting
 - Proposed wildflower seeding
 - Existing grass / vegetation
 - Proposed tree planting
 - Existing Boundary Hedges
- Kerbs and Edges**
- Proposed 125mm width concrete kerb with 100mm upstand
 - Proposed 125mm width granite flush kerb
 - Proposed 300mm width granite flush kerb
 - Proposed 75mm flush pin kerb
 - Proposed 125mm width concrete flush kerb
 - Proposed drop kerb
 - Proposed natural stone sets demarcating parking bays
 - Existing kerblines retained and integrated as flush kerb
 - Existing kerb / edging retained
 - Existing Boundary Walls
- Proposed traffic / road signage**
- Proposed traffic / road signage
- Street Furniture**
- Proposed Metal Railings
 - Proposed bins
 - Proposed timber bench
 - Proposed natural stone bollard / seat
 - Proposed Cycle stands
 - Existing Lighting Column
 - Refurbished Lighting Column
 - Development Boundary

Rev	Date	Description	By	CHK
C	20/11/23	Part 8	CC	LT
B	19/04/23	Draft Part 8 submission (Following RSA)	CC	LT
A	14/02/23	Draft Part 8 submission	CC	LT
-	24/02/22	Draft Part 8 submission	CC	LT

LUC LUC Manchester
 6th Floor, 55 King Street, Manchester, M2 4LQ
 +44 (0)161 537 5960
 manchester@landuse.co.uk
 www.landuse.co.uk

Project
 Rosses Point Public Realm Enhancements

Client
 Sligo County Council

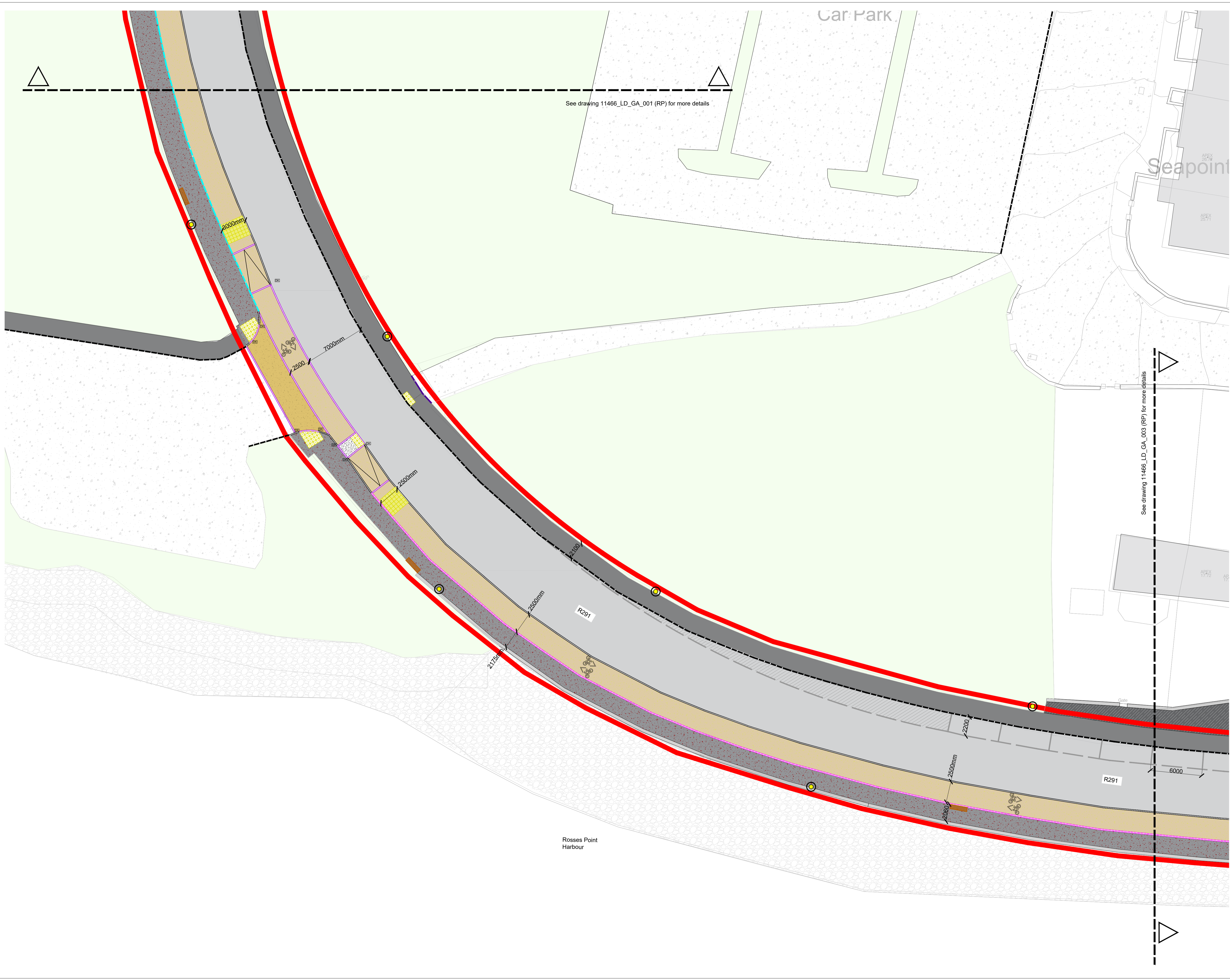
Scale @A1
 1:200

Status
 For Planning

Drawing Title
 General Arrangement (Sheet 1 of 11)

Job Nr 11466	Drawing Nr 11466_LD_GA_001 (RP)	Issue C
-----------------	------------------------------------	------------

See drawing 11466_LD_GA_002 (RP) for more details



Notes
 Do not scale from this drawing.
 All dimensions are drawn in millimetres.
 Drawing & design copyright LUC.
 Reproduction of this drawing in whole or in part is prohibited without prior permission.

- Hard Landscape**
- Buff coloured proposed natural stone flag paving
 - Buff coloured proposed natural stone sett paving to carriageway / raised table
 - Proposed high friction light buff coloured asphalt surfacing to cycleway
 - Proposed high friction buff coloured asphalt surfacing to raised table crossings
 - Existing asphalt surfacing to carriageway made good
 - Existing asphalt surfacing to carriageway retained
 - Existing asphalt with aggregate chippings to pedestrian footway
 - Existing concrete or asphalt surfacing to footways retained and made good where necessary
 - Proposed asphalt surfacing to footways
 - Proposed tactile paving to controlled pedestrian crossing (boston)
 - Proposed tactile paving to uncontrolled pedestrian crossing
 - Proposed tactile corduroy paving
 - Proposed permeable handstanding surfacing to tie into nature trail
 - Existing nature trail surfacing retained and protected
 - Proposed road markings
 - Existing paving / handstanding retained
 - Existing Rock Armour
- Soft Landscape**
- Proposed native planting
 - Proposed wildflower seeding
 - Existing grass / vegetation
 - Proposed tree planting
 - Existing Boundary Hedges
- Kerbs and Edges**
- Proposed 125mm width concrete kerb with 100mm upstand
 - Proposed 125mm width granite flush kerb
 - Proposed 300mm width granite flush kerb
 - Proposed 75mm flush pin kerb
 - Proposed 125mm width concrete flush kerb
 - Proposed drop kerb
 - Proposed natural stone setts demarcating parking bays
 - Existing kerblines retained and integrated as flush kerb
 - Existing kerb / edging retained
 - Existing Boundary Walls
 - Proposed traffic road signage
- Street Furniture**
- Proposed Metal Railings
 - Proposed bins
 - Proposed timber bench
 - Proposed natural stone bollard / seat
 - Proposed Cycle stands
 - Existing Lighting Column
 - Refurbished Lighting Column
 - Development Boundary

Iss	Date	Description	DN	CHK
C	20/11/23	Part 8	CC	LT
B	19/04/23	Draft Part 8 submission (Following RSA)	CC	LT
A	14/02/23	Draft Part 8 submission	CC	LT
-	24/02/22	Draft Part 8 submission	CC	LT

LUC LUC Manchester
 6th Floor, 55 King Street, Manchester, M2 4LQ
 +44 (0)161 537 5960
 manchester@landuse.co.uk
 www.landuse.co.uk

Project
 Rosses Point Public Realm Enhancements

Client
 Sligo County Council

Scale @A1
 1:200

Status
 For Planning

Drawing Title
 General Arrangement (Sheet 2 of 11)

Job Nr	Drawing Nr	Issue
11466	11466_LD_GA_002 (RP)	C



Notes
 Do not scale from this drawing.
 All dimensions are drawn in millimetres.
 Drawing & design copyright LUC.
 Reproduction of this drawing in whole or in part is prohibited without prior permission.

- Hard Landscape**
- Buff coloured proposed natural stone flag paving
 - Buff coloured proposed natural stone set paving to carriageway / raised table
 - Proposed high friction light buff coloured asphalt surfacing to cycleway
 - Proposed high friction buff quartzite asphalt surfacing to raised table crossings
 - Existing asphalt surfacing to carriageway made good
 - Existing asphalt surfacing to carriageway retained
 - Existing asphalt with aggregate chippings to pedestrian footway
 - Existing concrete or asphalt surfacing to footways retained and made good where necessary
 - Proposed asphalt surfacing to footways
 - Proposed tactile paving to controlled pedestrian crossing (buccar)
 - Proposed tactile paving to uncontrolled pedestrian crossing
 - Proposed tactile corduroy paving
 - Proposed permeable hardstanding surfacing to tie into nature trail
 - Existing nature trail surfacing retained and protected
 - Proposed road markings
 - Existing paving / hardstanding retained
 - Existing Rock Armour
- Soft Landscape**
- Proposed native planting
 - Proposed wildflower seeding
 - Existing grass / vegetation
 - Proposed tree planting
 - Existing Boundary Hedges
- Kerbs and Edges**
- Proposed 125mm width concrete kerb with 100mm upstand
 - Proposed 125mm width granite flush kerb
 - Proposed 300mm width granite flush kerb
 - Proposed 75mm flush pin kerb
 - Proposed 125mm width concrete flush kerb
 - Proposed drop kerb
 - Proposed natural stone sets demarcating parking bays
 - Existing kerbline retained and integrated as flush kerb
 - Existing kerb / edging retained
 - Existing Boundary Walls
- Street Furniture**
- Proposed traffic road signage
 - Proposed Metal Railings
 - Proposed bins
 - Proposed timber bench
 - Proposed natural stone bollard / seat
 - Proposed Cycle stands
 - Existing Lighting Column
 - Refurbished Lighting Column
 - Development Boundary

C	20/11/23	Part 8	CC	LT
B	19/04/23	Draft Part 8 submission (Following RSA)	CC	LT
A	14/02/23	Draft Part 8 submission	CC	LT
-	24/02/22	Draft Part 8 submission	CC	LT
Iss	Date	Description	Drn	Chk

LUC LUC Manchester
 6th Floor, 55 King Street, Manchester, M2 4LQ
 +44 (0)161 537 5960
 manchester@landuse.co.uk
 www.landuse.co.uk

Project
 Rosses Point Public Realm Enhancements

Client
 Sligo County Council

Scale @A1 Status
 1:200 For Planning

Drawing Title
 General Arrangement (Sheet 3 of 11)

Job Nr	Drawing Nr	Issue
11466	11466_LD_GA_003 (RP)	C



Notes
 Do not scale from this drawing.
 All dimensions are drawn in millimetres.
 Drawing & design copyright LUC.
 Reproduction of this drawing in whole or in part is prohibited without prior permission.

Hard Landscape

- Proposed high friction light buff coloured asphalt surfacing to cycleway
- Proposed high friction buff quartzite asphalt surfacing to raised table crossings
- Existing asphalt surfacing to carriageway made good
- Existing asphalt surfacing to carriageway retained
- Existing asphalt with aggregate chippings to pedestrian footway
- Existing concrete or asphalt surfacing to footways retained and made good where necessary
- Proposed asphalt surfacing to footways
- Proposed tactile paving to controlled pedestrian crossing (boucan)
- Proposed tactile paving to uncontrolled pedestrian crossing
- Proposed tactile contour paving
- Proposed permeable hardstanding surfacing to tie into nature trail
- Existing nature trail surfacing retained and protected
- Proposed road markings
- Existing paving / hardstanding retained
- Existing Rock Armour

Soft Landscape

- Proposed native planting
- Proposed wildflower seeding
- Existing grass / vegetation
- Proposed tree planting
- Existing Boundary Hedges

Kerbs and Edges

- Proposed 125mm width concrete kerb with 100mm upstand
- Proposed 125mm width granite flush kerb
- Proposed 300mm width granite flush kerb
- Proposed 75mm flush pin kerb
- Proposed 125mm width concrete flush kerb
- Proposed drop kerb
- Proposed natural stone setts demarcating parking bays
- Existing kerblines retained and integrated as flush kerb
- Existing kerb / edging retained
- Existing Boundary Walls
- Proposed traffic road signage

Street Furniture

- Proposed Metal Railings
- Proposed bins
- Proposed timber bench
- Proposed natural stone bollard / seat
- Proposed Cycle stands
- Existing Lighting Column
- Refurbished Lighting Column
- Development Boundary

Iss	Date	Description	DM	CHK
C	20/11/23	Part 8	CC	LT
B	19/04/23	Draft Part 8 submission (Following RSA)	CC	LT
A	14/02/23	Draft Part 8 submission	CC	LT
-	24/01/22	Draft Part 8 submission	CC	LT

LUC LUC Manchester
 6th Floor, 55 King Street, Manchester, M2 4LQ
 +44 (0)161 537 5960
 manchester@landuse.co.uk
 www.landuse.co.uk

Project
 Rosses Point Public Realm Enhancements

Client
 Sligo County Council

Scale @A1 Status
 1:200 For Planning

Drawing Title
 General Arrangement (Sheet 4 of 11)

Job Nr 11466	Drawing Nr 11466_LD_GA_004 (RP)	Issue C
-----------------	------------------------------------	------------



Notes
 Do not scale from this drawing.
 All dimensions are drawn in millimetres.
 Drawing & design copyright LUC.
 Reproduction of this drawing in whole or in part is prohibited without prior permission.

- Hard Landscape**
- Buff coloured proposed natural stone flag paving
- Buff coloured proposed natural stone self paving to carriageway / raised table
- Proposed high friction light buff coloured asphalt surfacing to cycleway
- Proposed high friction buff quartzite asphalt surfacing to raised table crossings
- Existing asphalt surfacing to carriageway made good
- Existing asphalt surfacing to carriageway retained
- Existing asphalt with aggregate chippings to pedestrian footway
- Existing concrete or asphalt surfacing to footways retained and made good where necessary
- Proposed asphalt surfacing to footways
- Proposed tactile paving to controlled pedestrian crossing (Zoucan)
- Proposed tactile paving to uncontrolled pedestrian crossing
- Proposed tactile contour paving
- Proposed permeable hardstanding surfacing to tie into nature trail
- Existing nature trail surfacing retained and protected
- Proposed road markings
- Existing paving / hardstanding retained
- Existing Rock Armour
- Soft Landscape**
- Proposed native planting
- Proposed wildflower seeding
- Existing grass / vegetation
- Proposed tree planting
- Existing Boundary Hedges
- Kerbs and Edges**
- Proposed 125mm width concrete kerb with 100mm upstand
- Proposed 125mm width granite flush kerb
- Proposed 300mm width granite flush kerb
- Proposed 75mm flush pin kerb
- Proposed 125mm width concrete flush kerb
- Proposed drop kerb
- Proposed natural stone setts demarcating parking bays
- Existing kerbline retained and integrated as flush kerb
- Existing kerb / edging retained
- Existing Boundary Walls
- Proposed traffic / road signage
- Street Furniture**
- Proposed Metal Railings
- Proposed bins
- Proposed timber bench
- Proposed natural stone bollard / seat
- Proposed Cycle stands
- Existing Lighting Column
- Refurbished Lighting Column
- Development Boundary

C	20/11/23	Part 8	CC	LT
B	19/04/23	Draft Part 8 submission (Following RSA)	CC	LT
A	14/02/23	Draft Part 8 submission	CC	LT
-	24/8/22	Draft Part 8 submission	CC	LT
Iss	Date	Description	Drn	CHK

LUC LUC Manchester
 6th Floor, 55 King Street, Manchester, M2 4LQ
 +44 (0)161 537 5960
 manchester@landuse.co.uk
 www.landuse.co.uk

Project
 Rosses Point Public Realm Enhancements

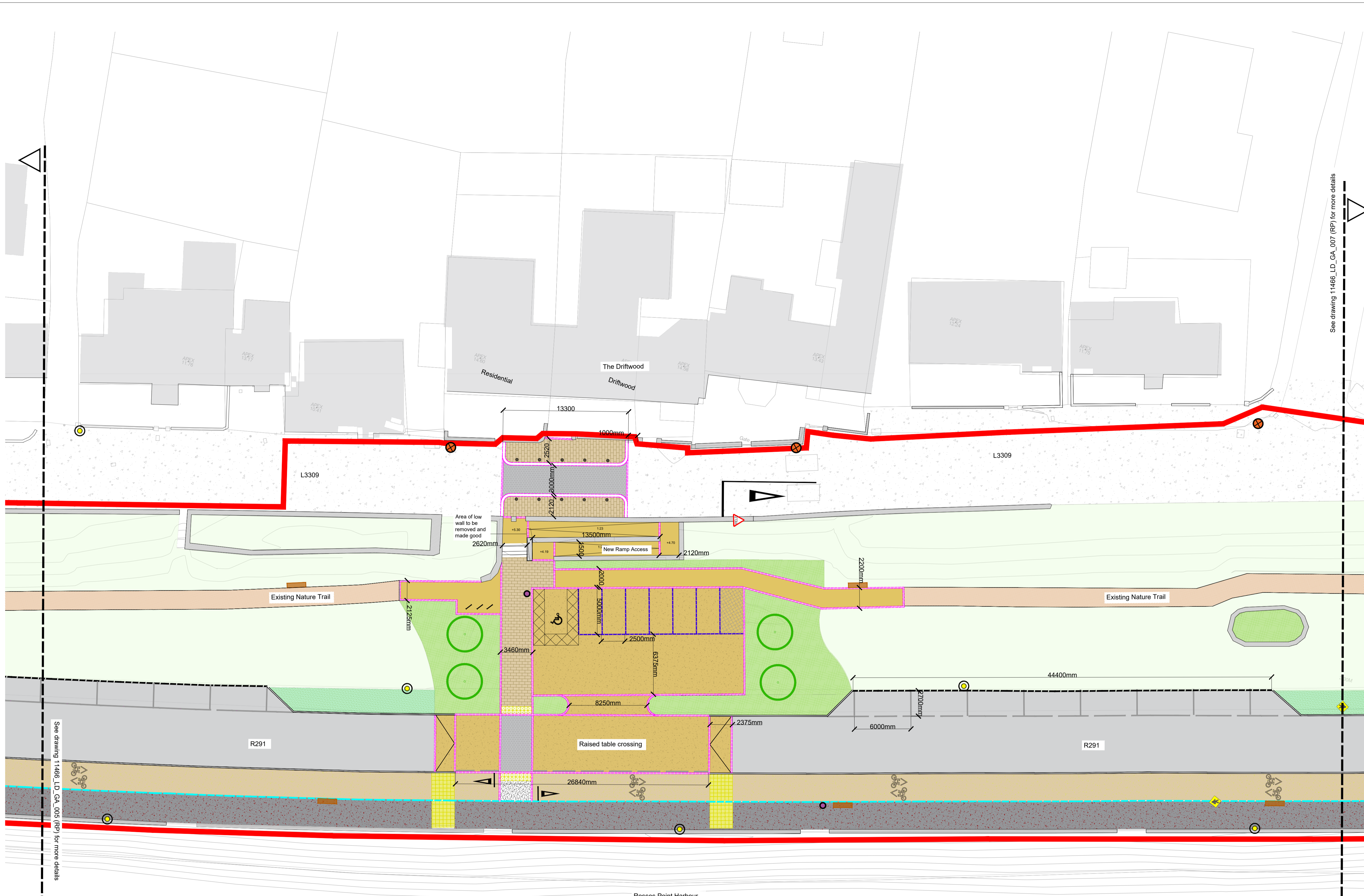
Client
 Sligo County Council

Scale @A1
 1:200

Status
 For Planning

Drawing Title
 General Arrangement (Sheet 5 of 11)

Job Nr	Drawing Nr	Issue
11466	11466_LD_GA_005 (RP)	C



Notes
 Do not scale from this drawing.
 All dimensions are drawn in millimetres.
 Drawing & design copyright LUC.
 Reproduction of this drawing in whole or in part is prohibited without prior permission.

- Hard Landscape**
- Buff coloured proposed natural stone flag paving
- Buff coloured proposed natural stone self paving to carriageway / raised table
- Proposed high friction light buff coloured asphalt surfacing to cycleway
- Proposed high friction buff quartzite asphalt surfacing to raised table crossings
- Existing asphalt surfacing to carriageway made good
- Existing asphalt surfacing to carriageway retained
- Existing asphalt with aggregate chippings to pedestrian footway
- Existing concrete or asphalt surfacing to footways retained and made good where necessary
- Proposed asphalt surfacing to footways
- Proposed tactile paving to controlled pedestrian crossing (boucan)
- Proposed tactile paving to uncontrolled pedestrian crossing
- Proposed tactile corduroy paving
- Proposed permeable hardstanding surfacing to tie into nature trail
- Existing nature trail surfacing retained and protected
- Proposed road markings
- Existing paving / hardstanding retained
- Existing Rock Armour
- Soft Landscape**
- Proposed native planting
- Proposed wildflower seeding
- Existing grass / vegetation
- Proposed tree planting
- Existing Boundary Hedges
- Kerbs and Edges**
- Proposed 125mm width concrete kerb with 100mm upstand
- Proposed 125mm width granite flush kerb
- Proposed 300mm width granite flush kerb
- Proposed 75mm flush pin kerb
- Proposed 125mm width concrete flush kerb
- Proposed drop kerb
- Proposed natural stone setts demarcating parking bays
- Existing kerbline retained and integrated as flush kerb
- Existing kerb / edging retained
- Existing Boundary Walls
- Proposed traffic / road signage
- Street Furniture**
- Proposed Metal Railings
- Proposed bins
- Proposed timber bench
- Proposed natural stone bollard / seat
- Proposed Cycle stands
- Existing Lighting Column
- Refurbished Lighting Column
- Development Boundary

See drawing 11466_LD_GA_007 (RP) for more details

See drawing 11466_LD_GA_005 (RP) for more details

C	20/11/23	Part 8	CC	LT
B	19/04/23	Draft Part 8 submission (Following RSA)	CC	LT
A	14/02/23	Draft Part 8 submission	CC	LT
-	24/02/22	Draft Part 8 submission	CC	LT
Iss	Date	Description	DM	CHK

LUC LUC Manchester
 6th Floor, 55 King Street, Manchester, M2 4LQ
 +44 (0)161 537 5960
 manchester@landuse.co.uk
 www.landuse.co.uk

Project
 Rosses Point Public Realm Enhancements

Client
 Sligo County Council

Scale @A1
 1:200

Status
 For Planning

Drawing Title
 General Arrangement (Sheet 6 of 11)

Job Nr	Drawing Nr	Issue
11466	11466_LD_GA_006 (RP)	C



Notes
 Do not scale from this drawing.
 All dimensions are drawn in millimetres.
 Drawing & design copyright LUC.
 Reproduction of this drawing in whole or in part is prohibited without prior permission.

- Hard Landscape**
- Buff coloured proposed natural stone flag paving
- Buff coloured proposed natural stone set paving to carriageway / raised table
- Proposed high friction light buff coloured asphalt surfacing to cycleway
- Proposed high friction buff quartzite asphalt surfacing to raised table crossings
- Existing asphalt surfacing to carriageway made good
- Existing asphalt surfacing to carriageway retained
- Existing asphalt with aggregate chippings to pedestrian footway
- Existing concrete or asphalt surfacing to footways retained and made good where necessary
- Proposed asphalt surfacing to footways
- Proposed tactile paving to controlled pedestrian crossing (tactile)
- Proposed tactile paving to uncontrolled pedestrian crossing
- Proposed tactile contour paving
- Proposed permeable handstanding surfacing to tie into nature trail
- Existing nature trail surfacing retained and protected
- Proposed road markings
- Existing paving / handstanding retained
- Existing Rock Armour
- Soft Landscape**
- Proposed native planting
- Proposed wildflower seeding
- Existing grass / vegetation
- Proposed tree planting
- Existing Boundary Hedges
- Kerbs and Edges**
- Proposed 125mm width concrete kerb with 100mm upstand
- Proposed 125mm width granite flush kerb
- Proposed 300mm width granite flush kerb
- Proposed 75mm flush pin kerb
- Proposed 125mm width concrete flush kerb
- Proposed drop kerb
- Proposed natural stone sets demarcating parking bays
- Existing kerblines retained and integrated as flush kerb
- Existing kerb / edging retained
- Existing Boundary Walls
- Proposed traffic / road signage
- Street Furniture**
- Proposed Metal Railings
- Proposed bins
- Proposed timber bench
- Proposed natural stone bollard / seat
- Proposed Cycle stands
- Existing Lighting Column
- Refurbished Lighting Column
- Development Boundary

See drawing 11466_LD_SA_006 (RP) for more details

See drawing 11466_LD_GA_008 (RP) for more details

Iss	Date	Description	DN	CHK
C	20/11/23	Part 8	CC	FL
B	19/04/23	Draft Part 8 submission (Following RSA)	CC	LT
A	14/02/23	Draft Part 8 submission	CC	LT
-	24/02/22	Draft Part 8 submission	CC	LT

LUC LUC Manchester
 6th Floor, 55 King Street, Manchester, M2 4LQ
 +44 (0)161 537 5960
 manchester@landuse.co.uk
 www.landuse.co.uk

Project
 Rosses Point Public Realm Enhancements

Client
 Sligo County Council

Scale @A1
 1:200

Status
 For Planning

Drawing Title
 General Arrangement (Sheet 7 of 11)

Job Nr 11466	Drawing Nr 11466_LD_GA_007 (RP)	Issue C
-----------------	------------------------------------	------------



Notes
 Do not scale from this drawing.
 All dimensions are drawn in millimetres.
 Drawing & design copyright LUC.
 Reproduction of this drawing in whole or in part is prohibited without prior permission.

- Hard Landscape**
- Buff coloured proposed natural stone flag paving
 - Buff coloured proposed natural stone set paving to carriageway / raised table
 - Proposed high friction light buff coloured asphalt surfacing to cycleway
 - Proposed high friction buff quartzite asphalt surfacing to raised table crossings
 - Existing asphalt surfacing to carriageway made good
 - Existing asphalt surfacing to carriageway retained
 - Existing asphalt with aggregate chippings to pedestrian footway
 - Existing concrete or asphalt surfacing to footways retained and made good where necessary
 - Proposed asphalt surfacing to footways
 - Proposed tactile paving to controlled pedestrian crossing (bocars)
 - Proposed tactile paving to uncontrolled pedestrian crossing
 - Proposed tactile corduroy paving
 - Proposed permeable handstanding surfacing to tie into nature trail
 - Existing nature trail surfacing retained and protected
 - Proposed road markings
 - Existing paving / handstanding retained
 - Existing Rock Armour
- Soft Landscape**
- Proposed native planting
 - Proposed wildflower seeding
 - Existing grass / vegetation
 - Proposed tree planting
 - Existing Boundary Hedges
- Kerbs and Edges**
- Proposed 125mm width concrete kerb with 100mm upstand
 - Proposed 125mm width granite flush kerb
 - Proposed 300mm width granite flush kerb
 - Proposed 75mm flush pin kerb
 - Proposed 125mm width concrete flush kerb
 - Proposed drop kerb
 - Proposed natural stone sets demarcating parking bays
 - Existing kerblines retained and integrated as flush kerb
 - Existing kerb / edging retained
 - Existing Boundary Walls
 - Proposed traffic road signage
- Street Furniture**
- Proposed Metal Railings
 - Proposed bins
 - Proposed timber bench
 - Proposed natural stone bollard / seat
 - Proposed Cycle stands
 - Existing Lighting Column
 - Refurbished Lighting Column
 - Development Boundary

Rev	Date	Description	Rev	CHK
C	20/11/23	Part 8	CC	LT
B	19/04/23	Draft Part 8 submission (Following RSA)	CC	LT
A	14/02/23	Draft Part 8 submission	CC	LT
-	24/02/22	Draft Part 8 submission	CC	LT

LUC LUC Manchester
 6th Floor, 55 King Street, Manchester, M2 4LQ
 +44 (0)161 537 5960
 manchester@landuse.co.uk
 www.landuse.co.uk

Project
 Rosses Point Public Realm Enhancements

Client
 Sligo County Council

Scale @A1
 1:200

Status
 For Planning

Drawing Title
 General Arrangement (Sheet 8 of 11)

Job Nr 11466	Drawing Nr 11466_LD_GA_008 (RP)	Issue C
-----------------	------------------------------------	------------

See drawing 11466_LD_GA_007 (RP) for more details

See drawing 11466_LD_GA_009 (RP) for more details



Notes
 Do not scale from this drawing.
 All dimensions are drawn in millimetres.
 Drawing & design copyright LUC.
 Reproduction of this drawing in whole or in part is prohibited without prior permission.

- Hard Landscape**
- Buff coloured proposed natural stone flag paving
 - Buff coloured proposed natural stone sett paving to carriageway / raised table
 - Proposed high friction light buff coloured asphalt surfacing to cycleway
 - Proposed high friction buff quartzite asphalt surfacing to raised table crossings
 - Existing asphalt surfacing to carriageway retained
 - Existing asphalt surfacing to cycleway retained
 - Existing asphalt with aggregate chippings to pedestrian footway
 - Existing concrete or asphalt surfacing to footways retained and made good where necessary
 - Proposed asphalt surfacing to footways
 - Proposed tactile paving to controlled pedestrian crossing (boucan)
 - Proposed tactile paving to uncontrolled pedestrian crossing
 - Proposed tactile contour paving
 - Proposed permeable hardstanding surfacing to tie into nature trail
 - Existing nature trail surfacing retained and protected
 - Proposed road markings
 - Existing paving / hardstanding retained
 - Existing Rock Armour
- Soft Landscape**
- Proposed native planting
 - Proposed wildflower seeding
 - Existing grass / vegetation
 - Proposed tree planting
 - Existing Boundary Hedges
- Kerbs and Edges**
- Proposed 125mm width concrete kerb with 100mm upstand
 - Proposed 125mm width granite flush kerb
 - Proposed 300mm width granite flush kerb
 - Proposed 75mm flush pin kerb
 - Proposed 125mm width concrete flush kerb
 - Proposed drop kerb
 - Proposed natural stone setts demarcating parking bays
 - Existing kerbside retained and integrated as flush kerb
 - Existing kerb / edging retained
 - Existing Boundary Walls
 - Proposed traffic / road signage
- Street Furniture**
- Proposed Metal Railings
 - Proposed bins
 - Proposed timber bench
 - Proposed natural stone bollard / seat
 - Proposed Cycle stands
 - Existing Lighting Column
 - Refurbished Lighting Column
 - Development Boundary

C	20/11/23	Part 8	CC	LT
B	19/04/23	Draft Part 8 submission (Following RSA)	CC	LT
A	14/02/23	Draft Part 8 submission	CC	LT
-	24/02/22	Draft Part 8 submission	CC	LT
Iss	Date	Description	Drn	Chk

LUC LUC Manchester
 6th Floor, 55 King Street, Manchester, M2 4LQ
 +44 (0)161 537 5960
 manchester@landuse.co.uk
 www.landuse.co.uk

Project
 Rosses Point Public Realm Enhancements

Client
 Sligo County Council

Scale @A1
 1:200

Status
 For Planning

Drawing Title
 General Arrangement (Sheet 9 of 11)

Job Nr	Drawing Nr	Issue
11466	11466_LD_GA_009 (RP)	C

See drawing 11466_LD_GA_008 (RP) for more details

See drawing 11466_LD_GA_010 (RP) for more details



Notes
 Do not scale from this drawing.
 All dimensions are drawn in millimetres.
 Drawing & design copyright LUC.
 Reproduction of this drawing in whole or in part is prohibited without prior permission.

- Hard Landscape**
- Buff coloured proposed natural stone flag paving
 - Buff coloured proposed natural stone sett paving to carriageway / raised table
 - Proposed high friction light buff coloured asphalt surfacing to cycleway
 - Proposed high friction buff quartzite asphalt surfacing to raised table crossings
 - Existing asphalt surfacing to carriageway made good
 - Existing asphalt surfacing to carriageway retained
 - Existing asphalt with aggregate chippings to pedestrian footway
 - Existing concrete or asphalt surfacing to footways retained and made good where necessary
 - Proposed asphalt surfacing to footways
 - Proposed tactile paving to controlled pedestrian crossing (boucan)
 - Proposed tactile paving to uncontrolled pedestrian crossing
 - Proposed tactile contour paving
 - Proposed permeable hardstanding surfacing to tie into nature trail
 - Existing nature trail surfacing retained and protected
 - Proposed road markings
 - Existing paving / hardstanding retained
 - Existing Rock Armour
- Soft Landscape**
- Proposed native planting
 - Proposed wildflower seeding
 - Existing grass / vegetation
 - Proposed tree planting
 - Existing Boundary Hedges
- Kerbs and Edges**
- Proposed 125mm width concrete kerb with 100mm upstand
 - Proposed 125mm width granite flush kerb
 - Proposed 300mm width granite flush kerb
 - Proposed 75mm flush pin kerb
 - Proposed 125mm width concrete flush kerb
 - Proposed drop kerb
 - Proposed natural stone setts demarcating parking bays
 - Existing kerbs retained and integrated as flush kerb
 - Existing kerb / edging retained
 - Existing Boundary Walls
 - Proposed traffic / road signage
- Street Furniture**
- Proposed Metal Railings
 - Proposed bins
 - Proposed timber bench
 - Proposed natural stone bollard / seat
 - Proposed Cycle stands
 - Existing Lighting Column
 - Refurbished Lighting Column
 - Development Boundary

C	20/11/23	Part 8	CC	11
B	19/04/23	Draft Part 8 submission (Following RSA)	CC	11
A	14/02/23	Draft Part 8 submission	CC	11
-	24/02/22	Draft Part 8 submission	CC	11
Iss	Date	Description	DN	CHK

LUC LUC Manchester
 8th Floor, 55 King Street, Manchester, M2 4LQ
 +44 (0)161 537 5960
 manchester@landuse.co.uk
 www.landuse.co.uk

Project
 Rosses Point Public Realm Enhancements

Client
 Sligo County Council

Scale @A1
 1:200

Status
 For Planning

Drawing Title
 General Arrangement (Sheet 10 of 11)

Job Nr	Drawing Nr	Issue
11466	11466_LD_GA_010 (RP)	C



Notes
 Do not scale from this drawing.
 All dimensions are drawn in millimetres.
 Drawing & design copyright LUC.
 Reproduction of this drawing in whole or in part is prohibited without prior permission.

- Hard Landscape**
- Buff coloured proposed natural stone flag paving
 - Buff coloured proposed natural stone set paving to carriageway / raised table
 - Proposed high friction light buff coloured asphalt surfacing to cycleway
 - Proposed high friction buff quartzite asphalt surfacing to raised table crossings
 - Existing asphalt surfacing to carriageway made good
 - Existing asphalt surfacing to carriageway retained
 - Existing asphalt with aggregate chippings to pedestrian footway
 - Existing concrete or asphalt surfacing to footways retained and made good where necessary
 - Proposed asphalt surfacing to footways
 - Proposed tactile paving to controlled pedestrian crossing (Boulevard)
 - Proposed tactile paving to uncontrolled pedestrian crossing
 - Proposed tactile corduroy paving
 - Proposed permeable hardstanding surfacing to tie into nature trail
 - Existing nature trail surfacing retained and protected
 - Proposed road markings
 - Existing paving / hardstanding retained
 - Existing Rock Armour
- Soft Landscape**
- Proposed native planting
 - Proposed wildflower seeding
 - Existing grass / vegetation
 - Proposed tree planting
 - Existing Boundary Hedges
- Kerbs and Edges**
- Proposed 125mm width concrete kerb with 100mm upstand
 - Proposed 125mm width granite flush kerb
 - Proposed 300mm width granite flush kerb
 - Proposed 75mm flush pin kerb
 - Proposed 125mm width concrete flush kerb
 - Proposed drop kerb
 - Proposed natural stone setts demarcating parking bays
 - Existing kerbline retained and integrated as flush kerb
 - Existing kerb / edging retained
 - Existing Boundary Walls
 - Proposed traffic / road signage
- Street Furniture**
- Proposed Metal Railings
 - Proposed bins
 - Proposed timber bench
 - Proposed natural stone bollard / seat
 - Proposed Cycle stands
 - Existing Lighting Column
 - Refurbished Lighting Column
 - Development Boundary

Iss	Date	Description	DN	CHK
C	20/11/23	Part 8	CC	LT
B	19/04/23	Draft Part 8 submission (Following RSA)	CC	LT
A	14/02/23	Draft Part 8 submission	CC	LT
-	24/07/22	Draft Part 8 submission	CC	LT

LUC LUC Manchester
 6th Floor, 55 King Street, Manchester, M2 4LQ
 +44 (0)161 537 5960
 manchester@landuse.co.uk
 www.landuse.co.uk

Project
 Rosses Point Public Realm Enhancements

Client
 Sligo County Council

Scale @A1
 1:200

Status
 For Planning

Drawing Title
 General Arrangement (Sheet 11 of 11)

Job Nr 11466	Drawing Nr 11466_LD_GA_011 (RP)	Issue C
-----------------	------------------------------------	------------