

© Talis Ersons. All rights reserved. Licence number CCMA Talis Ersons/SCC 2020-2010



Designer
Active Travel
Roads Section
Sligo County Council
Riverside,
Sligo.
Ph: 071-911111

- NOTES:
1. This Drawing is only to be used for the Design Element identified in the title box.
 2. All other information shown on the drawing is to be considered indicative only.
 3. All levels are in metres & refer to Malin O.D
 4. The area indicated for lands available for traffic management arrangements are indicative only.
 5. Additional lands required for the placing of traffic signs etc as required in the Construction Stage Traffic Management plan can be agreed with the Engineer prior to commencement of the contract
 6. Available lands for accommodation works to be agreed between between the contractor and the landowner.

Issue	Date	Description	By	Chkd	Appd
D01	12.07.2023	Issue	EJ	POR	POR

Job Title
**SCOIL URSULA
AT-SRTS-002**

Scale at A1
1:200

Date:
JULY 2023

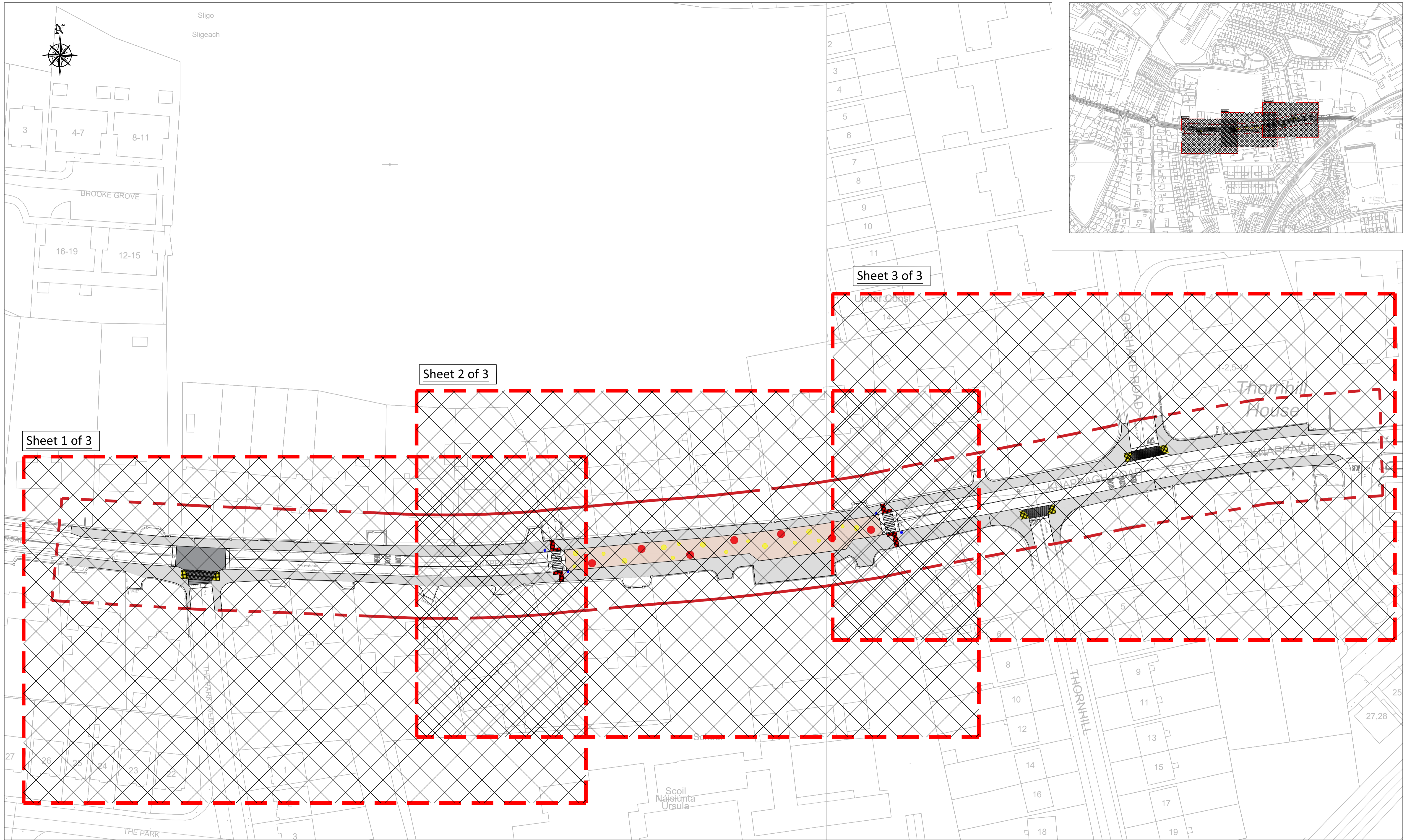
Drawing Title
Location Map

Drawing Status
SUBJECT TO CHANGE

Job No
AT-SRTS-002

Drawing No
AT-SRTS-002-01

Issue
D01



© Talis Erasm. All rights reserved. Licence number CCMA Talis Erasm/SCC 2020-2010



Designer
Active Travel
Roads Section
Sligo County Council
Riverside,
Sligo.
Ph: 071-9111111

- NOTES:
1. This Drawing is only to be used for the Design Element identified in the title box.
 2. All other information shown on the drawing is to be considered indicative only.
 3. All levels are in metres & refer to Malin O.D.
 4. The area indicated for lands available for traffic management arrangements are indicative only.
 5. Additional lands required for the placing of traffic signs etc as required in the Construction Stage Traffic Management plan can be agreed with the Engineer prior to commencement of the contract.
 6. Available lands for accommodation works to be agreed between between the contractor and the landowner.

Issue	Date	Description	By	Chkd	Appd
D01	12.07.2023	Issue	EJ	POR	POR

Job Title
**SCOIL URSULA
AT-SRTS-002**

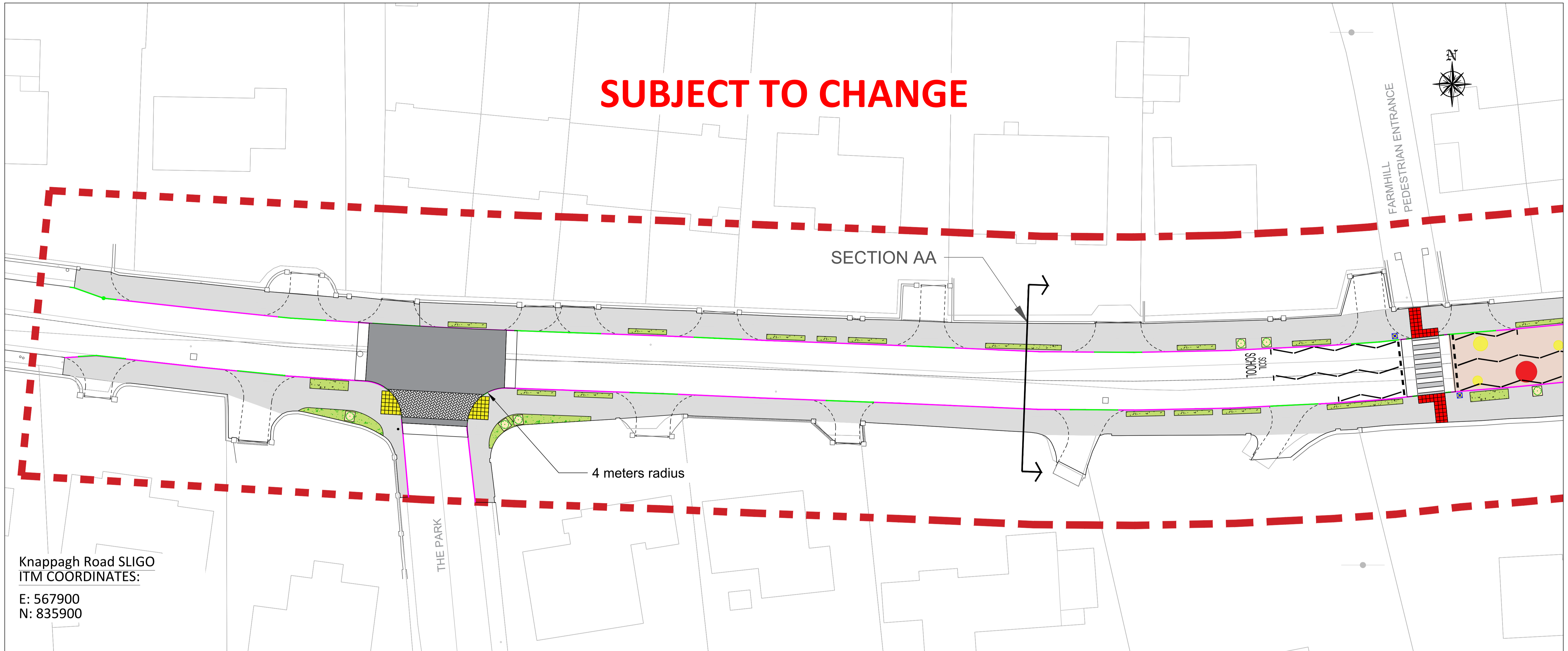
Scale at A1
1:200
Date: **JULY 2023**

Drawing Title
Site layout

Drawing Status
SUBJECT TO CHANGE

Job No AT-SRTS-002	Drawing No AT-SRTS-002-02	Issue D01
-----------------------	------------------------------	--------------

SUBJECT TO CHANGE



Knappagh Road SLIGO
ITM COORDINATES:

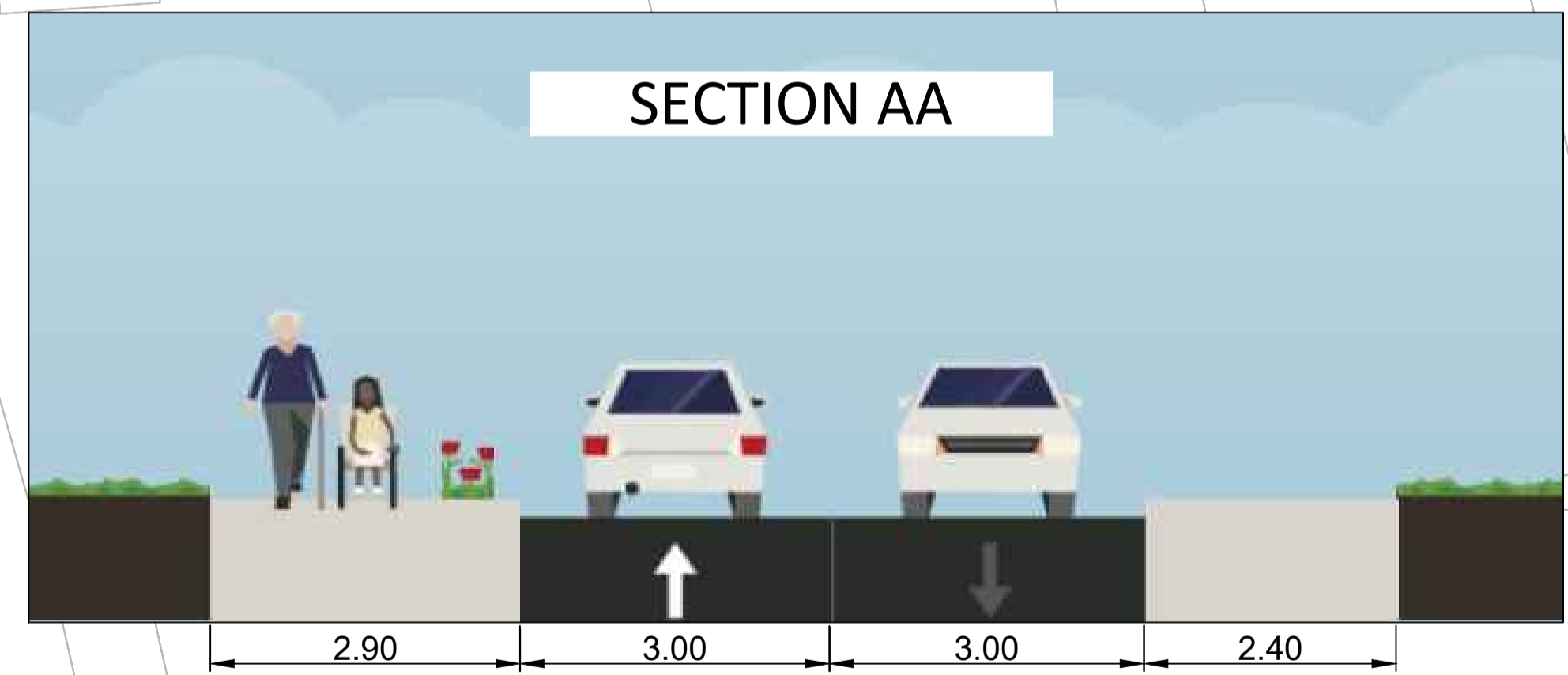
E: 567900
N: 835900



SITE LOCATION
SCALE= 1:5000

LEGEND:

Site Extents		Tree 1 square meter	
Proposed concrete footway to CC-SCD-01105 - Type 1		PLANTER @ 500mm WIDE	
Buff coloured High Friction Surfacing		2 m length	
Benches		4 m length	
Table top		8 m length	
Proposed precast concrete Kerbing to CC-SCD-01101 "Type A" and CC-SCD-01109 "Type 2"		PLANTER @ 1000mm WIDE	
Proposed precast concrete dropped Kerbing to CC-SCD-01101 "Type D" and CC-SCD-01109 "Type 2"		4 m length	
Hazard paving, buff finish modules (400mmx400mm). For dropped kerb installation detail refer to CC-SCD-05136.			
Tactile blister paving, red finish modules Type B (400mm x 400mm). For dropped kerb installation detail refer to CC-SCD-05136.			



- NOTES:**
- This Drawing is only to be used for the Design Element identified in the title box.
 - All other information shown on the drawing is to be considered indicative only.
 - All levels are in metres & refer to Malin O.D.
 - The area indicated for lands available for traffic management arrangements are indicative only.
 - Additional lands required for the placing of traffic signs etc as required in the Construction Stage Traffic Management plan can be agreed with the Engineer prior to commencement of the contract.
 - Available lands for accommodation works to be agreed between the contractor and the landowner.

Job Title				SCOIL URSULA AT-SRTS-002				Drawing Title FOOTWAYS, KERBS, LANDSCAPING - PROPOSED LAYOUT - SHEET 1 OF 3			
Job No				AT-SRTS-002				Drawing Status SUBJECT TO CHANGE			
Issue				Date				Scale at A1 1:200 Date: JULY 2023			
D01	12.07.2023	Issue	EJ	POR	POR			Job No	Drawing No	Issue	
Issue	Date	Description	By	Chkd	Appd	Date:	JULY 2023	AT-SRTS-002	AT-SRTS-002-03	D01	

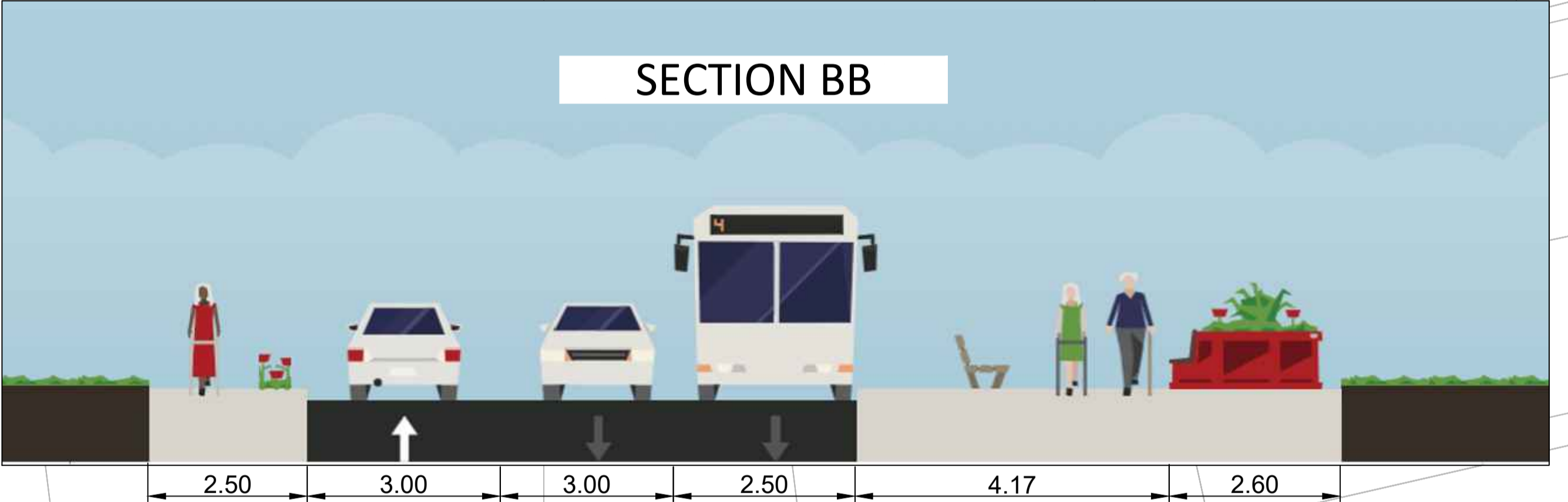
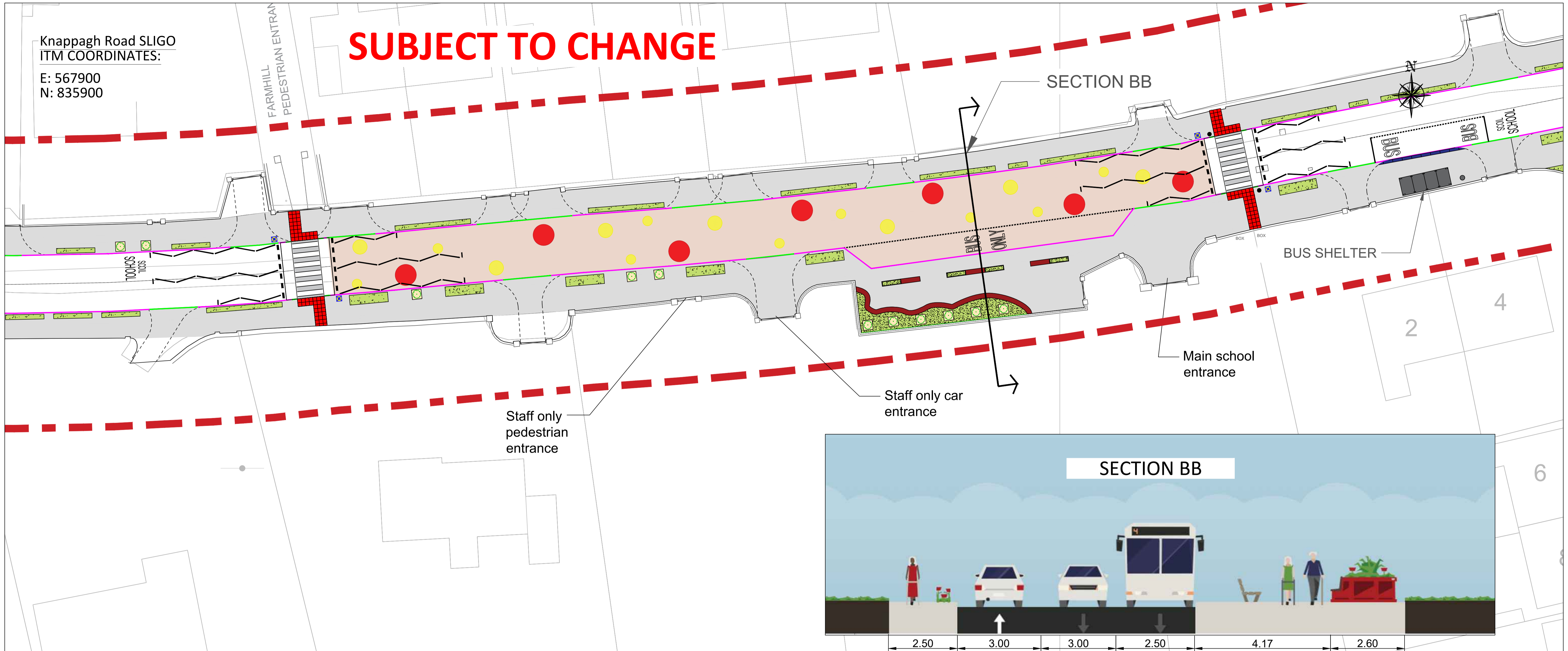


Designer
Active Travel
Roads Section
Sligo County Council
Riverside,
Sligo.
Ph: 071-911111

© Talis Ermano. All rights reserved. Licence number CCMA Talis Ermano/SCC 2020-2010

Knappagh Road SLIGO
ITM COORDINATES:
E: 567900
N: 835900

SUBJECT TO CHANGE



LEGEND:

- Site Extents: Red dashed line
- Proposed concrete footway to CC-SCD-01105 - Type 1: Grey rectangle
- Buff coloured High Friction Surfacing: Yellow and red circles
- Benches: Red rectangle
- Table top: Grey rectangle
- Proposed precast concrete Kerbing to CC-SCD-01101 "Type A" and CC-SCD-01109 "Type 2": Purple line
- Proposed precast concrete dropped Kerbing to CC-SCD-01101 "Type D" and CC-SCD-01109 "Type 2": Green line
- Hazard paving, buff finish modules (400mmx400mm). For dropped kerb installation detail refer to CC-SCD-05136: Yellow and red squares
- Tactile blister paving, red finish modules Type B (400mm x 400mm). For dropped kerb installation detail refer to CC-SCD-05136: Red squares
- Tree 1 square meter: Green circle with '1' inside
- PLANTER @ 500mm WIDE: Green rectangle with dimensions 2m length, 4m length, 8m length
- PLANTER @ 1000mm WIDE: Green rectangle with dimensions 4m length

PROPOSED SCHOOL ZONE EXAMPLES



- NOTES:**
- This Drawing is only to be used for the Design Element identified in the title box.
 - All other information shown on the drawing is to be considered indicative only.
 - All levels are in metres & refer to Malin O.D.
 - The area indicated for lands available for traffic management arrangements are indicative only.
 - Additional lands required for the placing of traffic signs etc as required in the Construction Stage Traffic Management plan can be agreed with the Engineer prior to commencement of the contract.
 - Available lands for accommodation works to be agreed between between the contractor and the landowner.

Job Title				SCOIL URSULA AT-SRTS-002				Drawing Title FOOTWAYS, KERBS, LANDSCAPING - PROPOSED LAYOUT - SHEET 2 OF 3			
Scale at A1				1:200				Drawing Status SUBJECT TO CHANGE			
Date				JULY 2023				Job No AT-SRTS-002			
Description				By				Drawing No AT-SRTS-002-04			
Issue				Date				Issue D01			

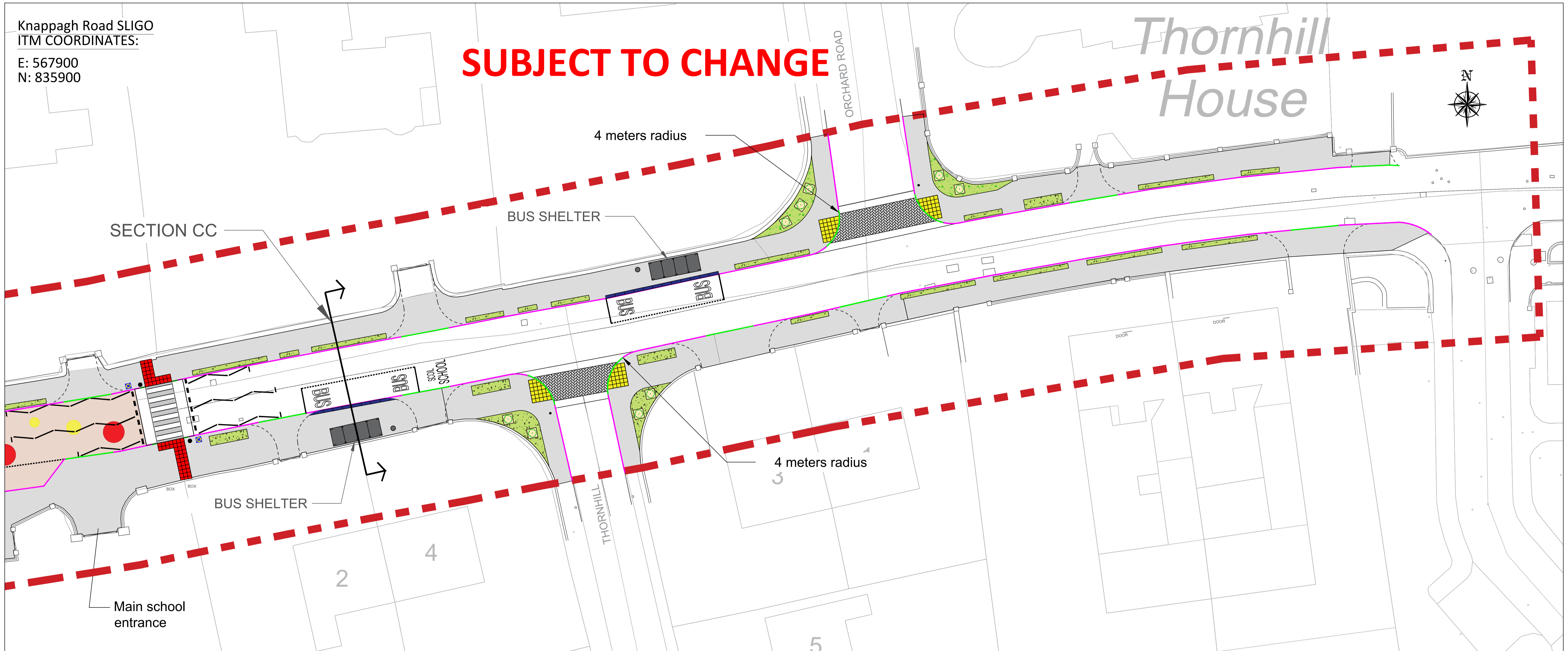


Designer
Active Travel
Roads Section
Sligo County Council
Riverside,
Sligo.
Ph: 071-911111

© Talha Ezzam. All rights reserved. Licence number CCMA Talha Ezzam/SCC 2020-2010

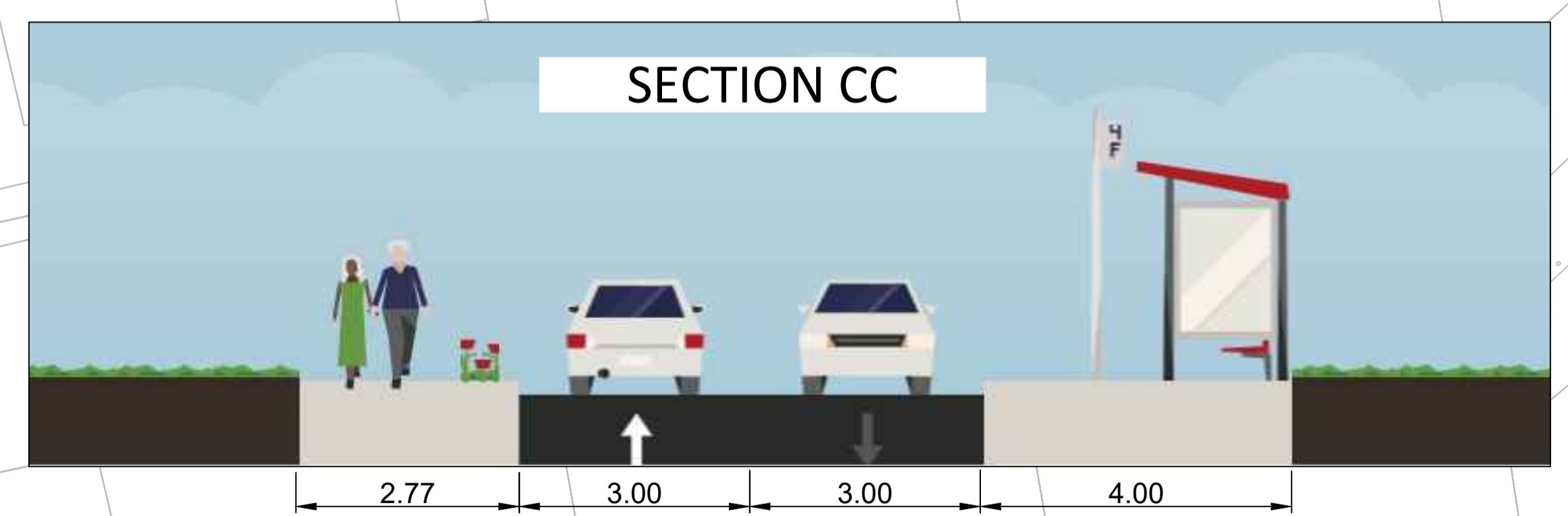
Knappagh Road SLIGO
 ITM COORDINATES:
 E: 567900
 N: 835900

SUBJECT TO CHANGE



LEGEND:

Site Extents		Tree 1 square meter	
Proposed concrete footway to CC-SCD-01105 - Type 1		PLANTER @ 500mm WIDE	
Buff coloured High Friction Surfacing		2 m length	
Benches		4 m length	
Table top		8 m length	
Proposed precast concrete Kerling to CC-SCD-01101 "Type A" and CC-SCD-01109 "Type 2"		PLANTER @ 1000mm WIDE	
Proposed precast concrete dropped Kerling to CC-SCD-01101 "Type D" and CC-SCD-01109 "Type 2"		4 m length	
Hazard paving, buff finish modules (400mmx400mm). For dropped kerb installation detail refer to CC-SCD-05136.			
Tactile blister paving, red finish modules Type B (400mm x 400mm). For dropped kerb installation detail refer to CC-SCD-05136.			




- NOTES:**
1. This Drawing is only to be used for the Design Element identified in the title box.
 2. All other information shown on the drawing is to be considered indicative only.
 3. All levels are in metres & refer to Malin O.D.
 4. The area indicated for lands available for traffic management arrangements are indicative only.
 5. Additional lands required for the placing of traffic signs etc as required in the Construction Stage Traffic Management plan can be agreed with the Engineer prior to commencement of the contract.
 6. Available lands for accommodation works to be agreed between between the contractor and the landowner.



Designer
 Active Travel
 Roads Section
 Sligo County Council
 Riverside,
 Sligo.
 Ph: 071-911111

Job Title				SCOIL URSULA AT-SRTS-002				Drawing Title FOOTWAYS, KERBS, LANDSCAPING - PROPOSED LAYOUT - SHEET 3 OF 3					
Issue				Date				Drawing Status SUBJECT TO CHANGE					
D01	12.07.2023	Issue	EJ	POR	POR	Scale at A1	1:200	Job No	AT-SRTS-002	Drawing No	AT-SRTS-002-05	Issue	D01
				Date:				JULY 2023					

SUBJECT TO CHANGE



Break out damaged section of existing concrete footpath locally, and dispose off site approx 9 m2. Infill with C 25 / 30 concrete in preparation for bituminous overlay.

Demolition of existing wall and piers and dispose off site. Construct new piers to accommodate enlarged opening. Supply + fit new double gate of minimum opening width 2m and height 2m. Contractor to submit design, drawing and details of gate for approval prior to manufacture.

Remove existing gates and dispose off site. Reinstall all damage to existing surface.

3 Break out damaged section of existing footpath locally and dispose off site. Construct new infill section of footpath to CC-SCD-01105 with minimum 150mm depth concrete + 2 layers A393 MESH. All covers + frames are to be raised / adjusted to new levels.

Thoroughly clean and power wash footpath walls and street furniture.

Remove all vegetation along extent of existing footpath. Thoroughly clean and power wash footpath and walls


Break out section of existing concrete footpath locally and dispose off site approx 20 m2. Construct new infill section of footpath to CC-SCD-01105 with minimum 150 mm depth of concrete and 2 no. layers of A393 mesh. All covers + frames are to be raised / adjusted to new levels.

6 No. existing bollards to be carefully removed and retained by client. Install 8 No. new bollards with RS115 retention socket foundation.

Remove 3 No. existing bollards dispose off site.

Install new surfacing overlay to existing alleyway. AC14 CLOSE SURF 70/100 DES

Example of typical surfacing:



Relocate existing pole and sign locally and reinstate all damage to existing surfaces.

Electricity Distribution



LEGEND:

- Extent of existing alley way / footpath to be thoroughly cleaned. (Dashed green line)
- Existing footpath to be broken off and remove out site. (Hatched area)
- Overlay surface to existing footpath. (Solid brown area)
- Point of view (Yellow triangle with 'A')

Knappagh Road SLIGO
ITM COORDINATES:
 E: 567900
 N: 835900



© Talis Ermano. All rights reserved. Licence number CCMA Talis Ermano/SCC 2020-2010

Issue	Date	Description	By	Chkd	Appd
D01	12.07.2023	Issue	EJ	POR	POR

Job Title
SCOIL URSULA
AT-SRTS-002

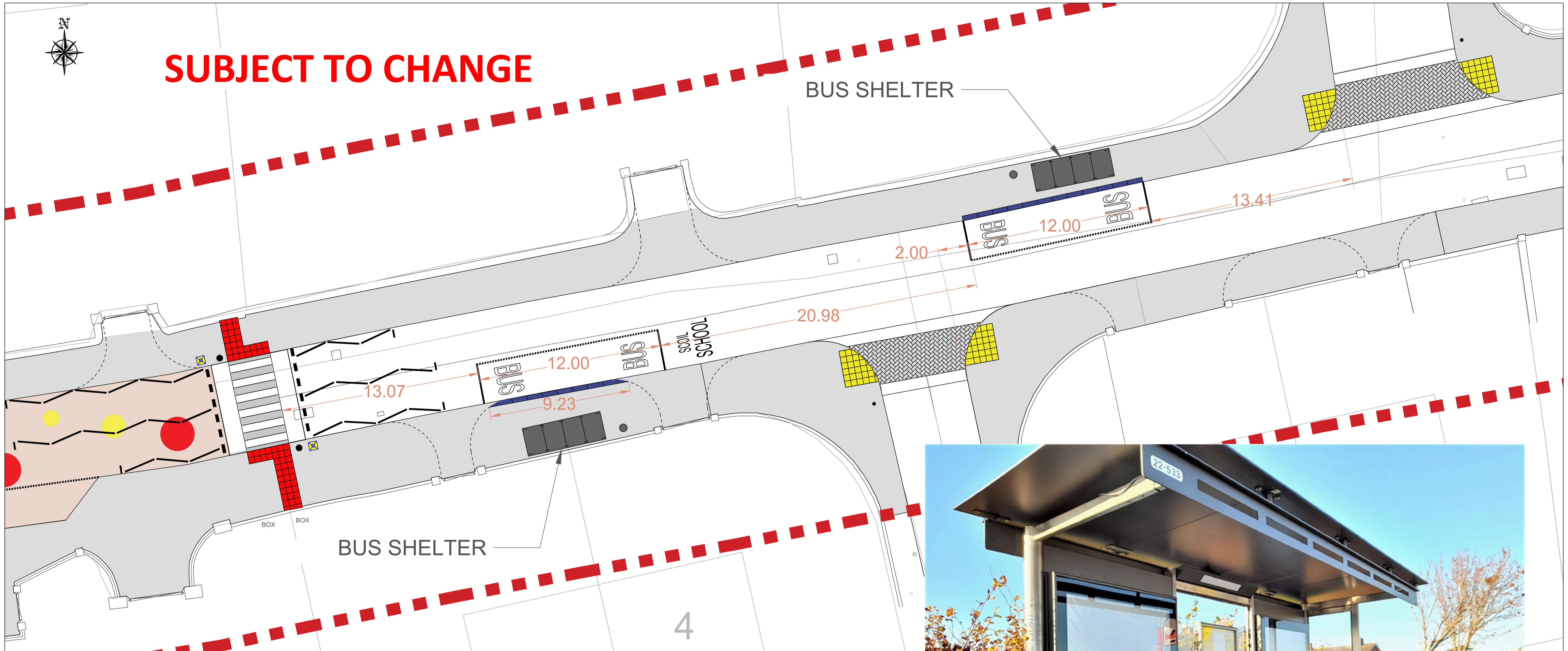
Scale at A1
1:200
 Date:
JULY 2023

Drawing Title
REAR ENTRANCE - PROPOSED LAYOUT

Drawing Status
SUBJECT TO CHANGE

Job No	Drawing No	Issue
AT-SRTS-002	AT-SRTS-002-06	D01

SUBJECT TO CHANGE



EXAMPLE OF BUS SHELTER



SITE LOCATION
SCALE= 1:5000

LEGEND:

- Site Extents: Red dashed line
- Proposed concrete footway to CC-SCD-01105 - Type 1: Grey rectangle
- Buff coloured High Friction Surfacing: Yellow and red dots
- Hazard paving, buff finish modules (400mmx400mm). For dropped kerb installation detail refer to CC-SCD-05136: Yellow grid
- Tactile blister paving, red finish modules Type B (400mm x 400mm). For dropped kerb installation detail refer to CC-SCD-05136: Red grid

SITE LOCATION
SCALE= 1:250

Knappagh Road SLIGO
ITM COORDINATES:
E: 567937
N: 835906

- NOTES:**
- This Drawing is only to be used for the Design Element identified in the title box.
 - All other information shown on the drawing is to be considered indicative only.
 - All levels are in metres & refer to Malin O.D.
 - The area indicated for lands available for traffic management arrangements are indicative only.
 - Additional lands required for the placing of traffic signs etc as required in the Construction Stage Traffic Management plan can be agreed with the Engineer prior to commencement of the contract.
 - Available lands for accommodation works to be agreed between between the contractor and the landowner.

Job Title				SCOIL URSULA AT-SRTS-002				Drawing Title BUS STOP DETAILS - PROPOSED LAYOUT			
Issue				Date				Drawing Status SUBJECT TO CHANGE			
D01				12.07.2023				Job No AT-SRTS-002			
Issue				Description				Drawing No AT-SRTS-002-07			
By				Date				Issue D01			
EJ				Scale at A1				Date			
POR				1:200				JULY 2023			
POR				Date				Date			
By				Date				Date			
Chkd				Date				Date			
Appd				Date				Date			




Client
Active Travel
Roads Section
Sligo County Council
Riverside,
Sligo,
Ph: 071-9111111

© Talla Eireann. All rights reserved. Licence number CCMA Talla Eireann/SCC 2020-2010



PLANTER BOX EXAMPLES



OSMOS - s21 modular tree planter



KENTSTAINLESS - steel planter




OSMOS - s21 modular tree planter 2

BENCH EXAMPLES



STREETLIFE - Solid Edge System



STREETLIFE - Rough&Ready Free Form Tree Isles

© Talha Ezzam. All rights reserved. Licence number CCMA Talha Ezzam/SCC 2020-2010



Designer
Active Travel
Roads Section
Sligo County Council
Riverside,
Sligo.
Ph: 071-9111111

NOTES:

1. This Drawing is only to be used for the Design Element identified in the title box.
2. All other information shown on the drawing is to be considered indicative only.
3. All levels are in metres & refer to Malin O.D.
4. The area indicated for lands available for traffic management arrangements are indicative only.
5. Additional lands required for the placing of traffic signs etc as required in the Construction Stage Traffic Management plan can be agreed with the Engineer prior to commencement of the contract.
6. Available lands for accommodation works to be agreed between the contractor and the landowner.

Issue	Date	Description	By	Chkd	Appd
D01	12.07.2023	Issue	EJ	POR	POR

Job Title
**SCOIL URSULA
AT-SRTS-002**

Scale at A1
1:200
Date: **JULY 2023**

Drawing Title
Street Furniture examples

Drawing Status
SUBJECT TO CHANGE

Job No
AT-SRTS-002

Drawing No
AT-SRTS-002-08

Issue
D01